PUBLIC NOTICE

This is to bring to your notice of all citizens of Bengaluru that Bangalore Metro Rail Corporation Limited (BMRCL) had submitted the application to the under signed for removal of trees in Kasthuri Nagar to Kempapura (ORR line Phase- 2B). Details as given below

Name of the project	Construction of elevated structure (Viaduct & Stations) for a length of 10.072 Km (including 281mtrs of Viaduct beyond Phase-2A) from Chainage 0.000 to Chainage 10072 and 8 No. of elevated stations viz. Kasturi Nagar, Horamavu, HRBR Layout, Kalyan Nagar, HBR Layout, Nagawara, Veerannapalya and Kempapura including 650m length of link line connectivity to Baiyappanahalli, road widening, Utility diversion and allied works of Bengaluru Metro Rail Project, Package-1, Phase 2B.
Name of the Agency	Bangalore Metro Rail Corporation Limited
Purpose for removal of tree	Infringing Metro Construction works from Kasthuri Nagar to Kempapura of ORR line Package 1 Phase 2B.
Description of the area with clear demarcation of boundaries or with GPS readings	

Sl No	Longitude (D M S)	Latitude (D M S)	Location
1	77° 39' 48.269"	12° 59' 51.3816"	Area Starting from Kasthuri Nagar
2	77° 36' 8.7284"	13° 2' 37.3489"	Area Ending at Kempapura

Enumeration of trees • Total no. of trees standing in the project area	1507 No's (Annexure-1)	Description of trees, Species, Location, Area Map etc are uploaded in the website of BBMP for information of all **(www.bbmp.gov.in)**
• Total no. of trees proposed to be removed	1507 No's (Annexure-1)	
Mode of communication of comments *(public can send their comments either by E-mail / Post / Hand)*	**Address:** The Deputy Conservator of Forests & Tree Officer, BBMP, N.R Square Bangalore- 560002. E-mail Id: **dcfbbmp12@gmail.com**	
Deadline for filing objections	Ten (10) days from the date of publication of this notification ***Comments should be relevant and specific to the project**	

In this background suggestions and objection invited from all citizens in terms of section 8(3)(vii) of the Karnataka Preservation of Tree Act 1976.

23/6/21

Date:

Deputy Conservator of Forests,
BBMP, N.R. Square
Bengaluru.

ಪತ್ರಿಕಾಪ್ರಕಟಣೆ

ಈ ಮೂಲಕ ಬೆಂಗಳೂರು ಮಹಾನಗರ ಮತ್ತು ಸುತ್ತಮುತ್ತಲಿನ ಸಮಸ್ತ ನಾಗರಿಕರೀಕರ ಗಮನಕ್ಕೆ ತರುವುದೆನೆಂದರೆ ಒಟ್ಟು ದೂರ 10.072 ಕಿ ಮೀ, ವ್ಯಾಪ್ತಿಯಲ್ಲಿ ನಡೆಯುತ್ತಿರುವ ಮೆಟ್ರೋ ಕಾಮಗಾರಿಗಾಗಿ ಅಡ್ಡ ಬರುತ್ತಿರುವ ಮರಗಳ (ಏರ್ ಪೋರ್ಟ್ ಲೈನ್ ಮೆಟ್ರೋ ನಿರ್ಮಾಣದ ಕಾಮಗಾರಿಗೆ ಅಡ್ಡ ಬರುತ್ತಿರುವ ಮರಗಳು, ಕಸ್ತೂರಿ ನಗರದಿಂದ - ಕೆಂಪಾಪುರದವರೆಗೆ ಒ ಆರ್ ಆರ್ ಲೈನ್ ಪ್ಯಾಕೇಜ್ 1 ಹಂತ 2 ಬಿ) ತೆರೆವಿಗಾಗಿ ಬೆಂಗಳೂರು ಮೆಟ್ರೋ ರೈಲು ನಿಗಮ ನಿಯಮಿತ ವು ಮನವಿಸಲ್ಲಿಸಿದ್ದು, ವಿವರಗಳು ಕೆಳಕಂಡಂತಿರುತ್ತವೆ.

ಯೋಜನೆಯ ಹೆಸರು	Constructionof elevated structure (Viaduct & Stations) foralengthof 10.072Km(including 281mtrs of Viaduct beyond Phase-2A) from Chainage 0.000 to Chainage 10072 and 8No. of elevated stations viz. Kasturi Nagar, Horamavu, HRBRLayout,Kalyan Nagar, HBRLayout, Nagawara, Veerannapalya and Kempapura including 650m length of link line connectivityto Baiyappanahalli, road widening, Utility diversion and allied works of Bengaluru Metro RailProject, Package-1, Phase 2B.
ಎಜೆನ್ಸಿಯ ಹೆಸರು	ಬೆಂಗಳೂರು ಮೆಟ್ರೋ ರೈಲು ನಿಗಮ ನಿಯಮಿತ
ಮರ ತೆರವುಗೊಳಿಸುವ ಉದ್ದೇಶ	ಏರ್ ಪೋರ್ಟ್ ಲೈನ್ ಮೆಟ್ರೋ ನಿರ್ಮಾಣದ ಕಾಮಗಾರಿಗೆ ಅಡ್ಡ ಬರುತ್ತಿರುವ ಮರಗಳು, ಕಸ್ತೂರಿ ನಗರದಿಂದ – ಕೆಂಪಾಪುರದವರೆಗೆ (ಒ ಆರ್ ಆರ್ ಲೈನ್ ಪ್ಯಾಕೇಜ್ 1 ಹಂತ 2 ಬಿ)
ಯೋಜನೆಯ ಬರುತ್ತಿರುವ ಪ್ರದೇಶದ ನಿರ್ದೇಶಾಂಕಗಳು.	

Sl No	Longitude (D M S)	Latitude (D M S)	Location
1	77° 39' 48.269"	12° 59' 51.3816"	Area Starting from Kasthuri Nagar
2	77° 36' 8.7284"	13° 2' 37.3489"	Area Ending at Kempapura

ಯೋಜನಾ ಪ್ರದೇಶದಲ್ಲಿ ಪ್ರಸ್ತುತ ಇರುವ ಮರಗಳು	1507 No's (Annexure-1)	ಮರಗಳವಿವರ, ಜಾತಿ, ಮರಗಳಿರುವಜಾಗ, ನಕಾಶೆಗಳ ವಿವರಗಳನ್ನು ಬಿಬಿಎಂಪಿ ವೆಬ್ ಸೈಟ್‌ನಲ್ಲಿಮಾಹಿತಿಗಾಗಿ ಒದಗಿಸಲಾಗಿದೆ. **(www.bbmp.gov.in)**
ಯೋಜನಾ ಪ್ರದೇಶದಲ್ಲಿ ತೆರವುಗೊಳಿಸಬೇಕಾದ ಮರಗಳು	1507 No's (Annexure-1)	
ಆಕ್ಷೇಪಣೆಗಳನ್ನು ಸಲ್ಲಿಸುವ ವಿಧಾನ (ಸಾರ್ವಜನಿಕರುನೇರವಾಗಿ/ಇ–ಮೇಲ್/ ಅಂಚೆಮುಖಾಂತರಈಕೆಳಸಹಿದಾರರಕಛೇರಿಗೆ ಸಲ್ಲಿಸಬಹುದು)	**ವಿಳಾಸ:** ಅರಣ್ಯ ಉಪ ಸಂರಕ್ಷಣಾಧಿಕಾರಿ, ಬಿಬಿಎಂಪಿ,ಎನ್ ಆರ್ ಸ್ಕ್ವೇರ್, ಬೆಂಗಳೂರು- 560002 **Email ID:dcfbbmp12@gmail.com** ದಾಖಲೆಪತ್ರಗಳನ್ನು ಕೆಳಸಹಿದಾರರ ಕಛೇರಿಯಲ್ಲಿ ಕಛೇರಿ ಕೆಲಸದ ವೇಳೆಯಲ್ಲಿ ಪರಿಶೀಲಿಸಬಹುದು.	
ಆಕ್ಷೇಪಣೆಗಳನ್ನುಸಲ್ಲಿಸಬೇಕಾದಅವಧಿ	ಈಪ್ರಕಟಣೆಹೊರಡಿಸಿದದಿನಾಂಕದಿಂದ10ದಿನಗಳೊಳಗಾಗಿ. **ಸೂಚನೆ:** **ಆಕ್ಷೇಪಣೆಗಳುಪ್ರಸ್ತಾವಿತಯೋಜನೆಗೆಮಾತ್ರಸಂಬಂಧಿಸಿರಬೇಕು**	

ಮೇಲ್ಕಂಡ ಪ್ರದೇಶದಲ್ಲಿನ ಮರಗಳನ್ನು ತೆರವುಗೊಳಿಸುವ ಸಂಬಂಧ ಸಾರ್ವಜನಿಕರ ಆಕ್ಷೇಪಣೆ/ಸಲಹೆಗಳಿದ್ದಲ್ಲಿ ಕರ್ನಾಟಕ ವೃಕ್ಷ ಸಂರಕ್ಷಣಾ ಕಾಯಿದೆ 1976 ಸೆಕ್ಷನ್8(3)(ಖ) ಪ್ರಕಾರ ಸಲಹೆ-ಸೂಚನೆಗಳನ್ನು ನೀಡಲು ಆಹ್ವಾನಿಸಲಾಗಿದೆ.

ದಿನಾಂಕ: 23.06.2021

23/6/21.

ಉಪ ಅರಣ್ಯ ಸಂರಕ್ಷಣಾಧಿಕಾರಿ,
ಬಿಬಿಎಂಪಿ, ಎನ್ ಆರ್ ಸ್ಕ್ವೇರ್,
ಬೆಂಗಳೂರು

ಬೆಂಗಳೂರು ಮೆಟ್ರೋ ರೈಲ್ ನಿಗಮ ನಿಯಮಿತ
(ಸಹಭಾಗಿತ್ವದ - ಕರ್ನಾಟಕ ಸರ್ಕಾರ ಹಾಗೂ ಕೇಂದ್ರ ಸರ್ಕಾರ ಉದ್ಯಮ)
ನೊಂದಾಯಿತ ಕಚೇರಿ : ಬಿ.ಎಂ.ಟಿ.ಸಿ. ಕಾಂಪ್ಲೆಕ್ಸ್, 3ನೇ ಮಹಡಿ, ಕೆಂಗಲ್ ಹನುಮಂತಯ್ಯ ರಸ್ತೆ, ಶಾಂತಿನಗರ
ಬೆಂಗಳೂರು - 560 027, ಭಾರತ

Bangalore Metro Rail Corporation Ltd.
(A Joint Venture of Government of Karnataka & Government of India)
Regd. Office : B.M.T.C. Complex, 3rd Floor, K.H. Road, Shanthinagar,
Bangalore - 560 027. INDIA

No: BMRCL/CE/SEMU/2021-22/ 1375 Date: 14.06.2021

To,
The Deputy Conservator of Forests (Tree Officer)
BBMP, N R Square,
City Corporation,
Bengaluru.

Project: Construction of elevated structure (Viaduct & Stations) for a length of 10.072 Km (including 281mtrs of Viaduct beyond Phase-2A) from Chainage 0.000 to Chainage 10072 and 8 No. of elevated stations viz. Kasturi Nagar, Horamavu, HRBR Layout, Kalyan Nagar, HBR Layout, Nagawara, Veerannapalya and Kempapura including 650m length of link line connectivity to Baiyappanahalli, road widening, Utility diversion and allied works of Bengaluru Metro Rail Project, Package-1, Phase 2B.

Dear Sir,

Sub: Submission of application for tree clearance of Package 1 Phase 2B, (Kasthuri Nagar to Kempapura).

This office vide under letter requesting for clearance of trees which are infringing the Metro construction OF length 10.072 Km (including 281mtrs of Viaduct beyond Phase-2A) 8 No. of elevated stations viz. Kasturi Nagar, Horamavu, HRBR Layout, Kalyan Nagar, HBR Layout, Nagawara, Veerannapalya and Kempapura including 650m length length of link line connectivity to Baiyappanahalli; road widening, Utility diversion and allied works of Bengaluru Metro Rail Project, Phase 2B.

A total of 1507 Nos of trees are essential to be removed for metro construction activities. The request is compiled as per the instructions of Hon'ble High Court of Karnataka order as per the attached application along with enclosures. The trees are marked in the GAD and tabulated in the statement enclosed.

Thanking you,

ಸಂಖ್ಯೆ 475
ದಿನಾಂಕ 21/6/21

Yours Faithfully

B.C. Nataraja

(B C NATARAJA)
Chief engineer/SEMU

Phone : +91-(0)80-2296 9300 / 22969301, Fax : + 91-(0)80-2296 9222, E-mail : bmrcl@dataone.in Web : www.bmrc.co.in
CIN No. : U16286KA1994GOI016286

FORM NO.I

[See Rule 4(1)]

Form of Application

From,

Chief Engineer,

Package 1 Phase 2,

BMRCL, Bengaluru.

Date: 10.06.2021

To,

The Deputy Conservator of Forests (Tree Officer)
BBMP, N R Square,
City Corporation,
Bengaluru

Sir,

BMRCL intend to clear the trees infringing the Metro construction works. The details of the infringing trees are enclosed for your further necessary action.

1.	Sy. No. and extent of the land from which the trees are to be felled.	From Kasthuri Nagar to Kempapura
2.	Location of the Sy. No. with Sy. Sketch.	Enclosed.
3.	Whether the boundary of Sy. No. is clear and demarcated property on the ground	YES
4.	The number and kind of trees in tended to be felled with girth of each tree (detailed list to be attached)	1507 (Annex.1)
5.	The purpose for which the trees are to be felled (specific mention to be made about the purpose)	Infringing Construction of Metro works Kasthuri Nagar to Kempapura
6.	Khata extract and Certificate from the Tahasildar regarding the tenure of the Land (Hiduvali, Darkhast, Inam, Lease, Coffee/ Cardamum, Malki, Bane and so on and whether the tree growth is redeemed or unredeemed) and the right over the Land and Tree growth.	NA
7.	Whether any tree proposed to be felled is reserved to Government, if so, details may be given.	NA
8.	Whether unconditional consent of the other owners having share in the right to land and the trees if any is obtained (proof thereof to be	NA

	enclosed).	
9.	Whether the licensee or certificate in respect of the following is enclosed in case the purpose of felling is for; (i) Coffee cultivation – Certificate from Coffee Board. (ii) Rubber Cultivation – Certificate from Rubber Board. (iii) Cardamom Cultivation Certificate from Cardamom Board. (iv) For construction of building Certificate from Village Panchayat or Executive Officers of the Municipality as the case may be.	NA

I/We therefore, request you to accord permission for clearance of trees infringing the Challaghatta Metro Depot Construction works.

I/We am/are prepared of furnish other particulars if any require and demanded by the tree officer in this regard during the course of enquiry.

I/We agree to abide by the provision of the Karnataka Preservation of Trees Act, 1976 and the Karnataka Forest Act, 1963 and the rules made there under and such other conditions that may be imposed by the Tree officer.

I/We do hereby agree to indemnify Government of Karnataka against any loss or damage caused on account of permission accorded to me by the Tree Officer based on erroneous or wrong information furnished by me.

Yours faithfully,

B. C. Nath

(Applicant)

Phase- 2B Package-1 Kasthurinagar (Gas valve station)To Kempapura BBMP Tree Details									
Sl. No.	Tree No.	Species Name	Tree Girth (M)	Full Height (M)	Clear Bole Height (M)	Crown Spread	Latitude	Longitude	Remarks
1	1	Maddale	1.00	7	3	2	12° 59' 51.3816" N	77° 39' 48.269 E	Fork branches @bottom
	1(a)	Maddale	0.80	8	3	2	12° 59' 51.3817" N	77° 39' 48.270 E	
	1(b)	Maddale	0.9	9	3	2	12° 59' 51.3818" N	77° 39' 48.271 E	
2	2	Gasagase	0.75	5	3	3	12° 59' 52.0656" N	77° 39' 48.262 E	
3	3	Gasagase	0.69	2	1	2	12° 59' 52.324" N	77° 39' 48.380 E	
4	4	Budha coconut	0.63	5	2	3	12° 59' 52.333" N	77° 39' 47.748" E	
5	5	Tubebuia rosea	0.62	6	1	2	12° 59' 52.4178" N	77° 39' 47.8152" E	
6	6	Budha coconut	0.4	5	3	1.5	12° 59' 52.4873" N	77° 39' 47.8763" E	
7	7	Peltophorum	1.00	7	1.50	3	12° 59' 52.675" N	77° 39' 47.9649" E	Fork branches @bottom
	7(a)	Peltophorum	0.22	4	1.00	1	12° 59' 52.675" N	77° 39' 47.9649" E	
8	8	Budha coconut	0.58	7	2	3	12° 59' 52.8149" N	77° 39' 48.088" E	Fork branches @bottom
	8(a)	Budha coconut	0.25	4	1	1	12° 59' 52.8149" N	77° 39' 48.088" E	
9	9	Tubebuia rosea	0.6	4	2	2	12° 59' 52.9272" N	77° 39' 48.129" E	
	10	Rain tree	1.96	7	1.8	7	12° 59' 53.1203" N	77° 39' 48.2198" E	
11	11	Honge	0.38	2	1.3	2	12° 59' 52.7891" N	77° 39' 47.8467" E	
12	12	Rain tree	1.5	7	2.3	5	12° 59' 52.9167" N	77° 39' 47.9647" E	
13	13	GV Mara	0.3	6	1	2	12° 59' 53.0532" N	77° 39' 47.8849" E	Fork branches @bottom
	13(a)	GV Mara	0.31	5	1		12° 59' 53.0533" N	77° 39' 47.8850" E	
14	14	Mahogany	0.28	3	2	2	12° 59' 52.7249" N	77° 39' 47.6236" E	
15	15	Hole Dasavala	0.20	2	1	2	12° 59' 53.2203" N	77° 39' 47.9384" E	
16	16	Honge	0.3	1	1.5	2	12° 59' 53.0966" N	77° 39' 47.8003" E	
17	17	Hole Dasavala	0.44	6	1.8	2	12° 59' 53.0037" N	77° 39' 47.6934" E	
18	18	GV Mara	0.44	4	1	2.5	12° 59' 53.4607" N	77° 39' 47.5989" E	Fork branches @bottom
	18(a)	GV Mara	0.34	4	1	1.5	12° 59' 53.4608" N	77° 39' 47.5990" E	
19	19	Mango	0.98	6	1.8	3	12° 59' 53.5497" N	77° 39' 47.5101" E	
	19(a)	Mango	0.7	6	4	1.8	12° 59' 53.5497" N	77° 39' 47.5101" E	
20	20	GV Mara	0.4	4	1.5	1	12° 59' 53.6057" N	77° 39' 47.5908" E	Fork branches @bottom
	20(a)	GV Mara	0.2	3	1	1	12° 59' 53.6057" N	77° 39' 47.5908" E	
	20(b)	GV Mara	0.18	3	1	1	12° 59' 53.6057" N	77° 39' 47.5908" E	
21	21	GV Mara	0.26	3	1.3	2	12° 59' 53.7593" N	77° 39' 47.5389" E	
22	22	Tubebuia rosea	0.42	4	2.5	2	12° 59' 53.859" N	77° 39' 47.4946" E	
23	23	GV Mara	0.3	3	1.3	2	12° 59' 53.9479" N	77° 39' 47.423" E	
24	24	Tubebuia rosea	0.61	3	2.4	3	12° 59' 53.7642" N	77° 39' 48.0041" E	
25	25	Tubebuia rosea	0.3	3	2	3	12° 59' 53.9684" N	77° 39' 47.9863" E	
26	26	Tubebuia rosea	0.92	6	2	3	12° 59' 53.9111" N	77° 39' 47.8153" E	
27	27	Mahogany	1.37	10	3	3	12° 59' 54.0284" N	77° 39' 47.7634" E	
28	28	Toremathi	0.68	6	3	2	12° 59' 54.1633" N	77° 39' 47.6986" E	
29	29	Budha coconut	1.15	10	3	3	12° 59' 54.247" N	77° 39' 47.6474" E	
30	30	Hole Dasavala	0.72	4	2	2	12° 59' 54.3071" N	77° 39' 47.5974" E	
31	31	Budha coconut	0.98	8	3	3	12° 59' 54.3687" N	77° 39' 47.5895" E	
32	32	Hole Dasavala	0.26	2	1	1	12° 59' 54.4257" N	77° 39' 47.5419" E	
33	33	Mahogany	1.38	8	2.5	4	12° 59' 54.4842" N	77° 39' 47.5164" E	
34	34	Hole Dasavala	0.49	3	2	2	12° 59' 54.6177" N	77° 39' 47.4681" E	
35	35	Gmelina arborea	0.5	2	2.5	2	12° 59' 54.7031" N	77° 39' 47.4248" E	

BMRCL

Sl. No.	Tree No.	Species Name	Tree Girth (M)	Full Height (M)	Clear Bole Height (M)	Crown Spread	Latitude	Longitude	Remarks
36	36	Budha coconut	1.58	13	4	5	12° 59' 54.8095" N	77° 39' 47.3695" E	
37	37	Hole Dasavala	0.36	4	1.25	1	12° 59' 54.9052" N	77° 39' 47.3162" E	Fork branches @bottom
	37(a)	Hole Dasavala	0.3	3	1	1	12° 59' 54.9052" N	77° 39' 47.3162" E	
38	38	Honge	0.91	5	2.5	3	12° 59' 54.9868" N	77° 39' 47.2722" E	
39	39	Spathodea	1.65	7	3.5	4	12° 59' 54.3049" N	77° 39' 47.827" E	
	39(a)	Spathodea	0.25	2	2	2	12° 59' 54.3049" N	77° 39' 47.827" E	
40	40	Tubebuia rosea	0.97	8	2.5	3	12° 59' 54.4146" N	77° 39' 47.9359" E	
41	41	Tubebuia rosea	0.38	3	2	3.5	12° 59' 55.219" N	77° 39' 47.8751" E	
	41(a)	Tubebuia rosea	0.25	3	2	1	12° 59' 55.219" N	77° 39' 47.8751" E	
42	42	Peltophorum	1.08	8	1.25	3	12° 59' 55.4257" N	77° 39' 47.7873" E	Fork branches @bottom
	42(a)	Peltophorum	0.95	8	3	2	12° 59' 55.4257" N	77° 39' 47.7873" E	
	42(b)	Peltophorum	0.75	8	3	2	12° 59' 55.4257" N	77° 39' 47.7873" E	
43	43	Peltophorum	1.2	6	2	4	12° 59' 55.6709" N	77° 39' 47.7867" E	
44	44	Tubebuia rosea	0.43	6	3	4	12° 59' 55.9785" N	77° 39' 47.8494" E	
45	45	Tubebuia rosea	0.38	4	2	3	12° 59' 55.9383" N	77° 39' 47.8434" E	Fork branches @botto
	45(a)	Tubebuia rosea	0.32	4	2	1	12° 59' 55.9383" N	77° 39' 47.8434" E	
46	46	Peltophorum	0.9	6	2.5	3	12° 59' 56.1141" N	77° 39' 47.8498" E	Fork branches @bottom
	46(a)	Peltophorum	0.28	6	2	2	12° 59' 56.1141" N	77° 39' 47.8498" E	
	46(b)	Peltophorum	0.45	4	2	2	12° 59' 56.1141" N	77° 39' 47.8498" E	
	46c	Peltophorum	0.32	2	1	1	12° 59' 56.1141" N	77° 39' 47.8498" E	
	46d	Peltophorum	0.44	2	1	1	12° 59' 56.1141" N	77° 39' 47.8498" E	
47	47	Spathodea	0.62	4	1.5	2	12° 59' 56.2525" N	77° 39' 47.8445" E	
48	48	Tubebuia rosea	1.11	5	3	4	12° 59' 56.5577" N	77° 39' 47.8218" E	Fork branches @bottom
	48(a)	Tubebuia rosea	0.5	35	2	4	12° 59' 56.5577" N	77° 39' 47.8218" E	
	48(b)	Tubebuia rosea	0.56	5	2	4	12° 59' 56.5577" N	77° 39' 47.8218" E	
49	49	Tubebuia rosea	0.94	6	2	2	12° 59' 56.7233" N	77° 39' 47.7026" E	Fork branches @bottom
	49(a)	Tubebuia rosea	0.65	5	2	2	12° 59' 56.7233" N	77° 39' 47.7026" E	
50	50	Tubebuia rosea	1.45	8	1.5	3	12° 59' 56.9927" N	77° 39' 47.6918" E	Fork branches @bottom
	50(a)	Tubebuia rosea	0.81	8	1.5	3	12° 59' 56.9927" N	77° 39' 47.6918" E	
51	51	Tubebuia rosea	0.78	5	2	2	12° 59' 57.1275" N	77° 39' 47.8082" E	
52	52	Tubebuia rosea	0.55	3	1.5	1.5	12° 59' 57.3435" N	77° 39' 47.792" E	
53	53	Spathodea	1.00	5	0.5	3	12° 59' 57.4077" N	77° 39' 47.7951" E	Fork branches @bottom
	53(a)	Spathodea	0.65	5	3	3	12° 59' 57.4077" N	77° 39' 47.7951" E	
	53(b)	Spathodea	0.35	5	3	3	12° 59' 57.4077" N	77° 39' 47.7951" E	
54	54	Tubebuia rosea	1.3	10	3	3	12° 59' 54.4092" N	77° 39' 47.6806" E	
55	55	Tubebuia rosea	1.09	10	2.5	3	12° 59' 54.5371" N	77° 39' 47.7559" E	
56	56	Tubebuia rosea	1.04	8	2	3	12° 59' 54.5537" N	77° 39' 47.5887" E	
57	57	Tubebuia rosea	0.89	8	3	3	12° 59' 54.6617" N	77° 39' 47.7106" E	
58	58	Tubebuia rosea	0.95	8	2	2.5	12° 59' 54.7536" N	77° 39' 47.5839" E	
59	59	Honge	0.45	5	2	2	12° 59' 54.7962" N	77° 39' 47.6711" E	Fork branches @bottom
	59(a)	Honge	0.3	5	2	1	12° 59' 54.7962" N	77° 39' 47.6711" E	
60	60	Honge	0.6	6	1.4	2	12° 59' 54.9696" N	77° 39' 47.6307" E	Fork branches @bottom
	60(a)	Honge	0.41	6	1.4	2	12° 59' 54.9696" N	77° 39' 47.6307" E	
	60(b)	Honge	0.35	6	1.4	2	12° 59' 54.9696" N	77° 39' 47.6307" E	
61	61	Honge	0.73	5	2.3	2	12° 59' 54.9218" N	77° 39' 47.4861" E	
	61(a)	Honge	0.6	5	2	2	12° 59' 54.9218" N	77° 39' 47.4861" E	

DCFO
East

2

Sl. No.	Tree No.	Species Name	Tree Girth (M)	Full Height (M)	Clear Bole Height (M)	Crown Spread	Latitude	Longitude	Remarks
62	62	Tubebuia rosea	1.13	10	3	4	12° 59' 55.0823" N	77° 39' 47.5638" E	
63	63	Honge	0.73	11	2.8	6	12° 59' 55.1137" N	77° 39' 47.4294" E	
64	64	Honge	0.57	4	1.3	2	12° 59' 55.2367" N	77° 39' 47.6961" E	Fork branches @bottom
	64(a)	Honge	0.34	4	2	4	12° 59' 55.2367" N	77° 39' 47.6961" E	
	64(b)	Honge	0.3	3	1	1	12° 59' 55.2367" N	77° 39' 47.6961" E	
	64(c)	Honge	0.29	3..5	1	1	12° 59' 55.2367" N	77° 39' 47.6961" E	
	64(d)	Honge	0.3	2	1	1	12° 59' 55.2367" N	77° 39' 47.6961" E	
	64(e)	Honge	0.22	2	1	1	12° 59' 55.2367" N	77° 39' 47.6961" E	
65	65	Hoovarasi	0.86	4	2	2	12° 59' 55.2215" N	77° 39' 47.5032" E	
66	66	Tubebuia rosea	0.96	7	3	2	12° 59' 55.404" N	77° 39' 47.4276" E	
67	67	Bambos 8 NOS	0.31	10	8	2	12° 59' 55.3258" N	77° 39' 47.4039" E	Fork branches @bottom
68	68	Tubebuia rosea	1.24	8	3	3	12° 59' 55.806" N	77° 39' 47.6484" E	
69	69	Pellophorum	1.22	8	5	4	12° 59' 55.7512" N	77° 39' 47.5227" E	
70	70	Honge	0.76	6	2.5	2	12° 59' 55.8706" N	77° 39' 47.6357" E	Fork branches @bottom
	70(a)	Honge	0.55	6	2	1	12° 59' 55.8706" N	77° 39' 47.6357" E	
71	71	Tubebuia rosea	0.97	9	2.6	5	12° 59' 55.8643" N	77° 39' 47.5181" E	
72	72	Honge	0.68	6	2	2	12° 59' 55.5656" N	77° 39' 47.3186" E	Fork branches @bottom
	72(a)	Honge	0.45	6	2	2	12° 59' 55.5656" N	77° 39' 47.3186" E	
73	73	Rain tree	1.8	8	2.6	5	12° 59' 55.5984" N	77° 39' 47.2241" E	
74	74	Honge	1.01	6	1.8	2	12° 59' 55.8257" N	77° 39' 47.2117" E	Fork branches @bottom
	74(a)	Honge	0.7	5	1	2	12° 59' 55.8257" N	77° 39' 47.2117" E	
75	75	Tubebuia rosea	0.98	6	2	2.5	12° 59' 56.0713" N	77° 39' 47.5879" E	
76	76	Honge	0.72	5	2	3	12° 59' 56.2219" N	77° 39' 47.377" E	Fork branches @bottom
	76(a)	Honge	0.45	5	2	3	12° 59' 56.2219" N	77° 39' 47.377" E	
	76(b)	Honge	0.75	4	1.8	3	12° 59' 56.2219" N	77° 39' 47.377" E	
77	77	Tubebuia rosea	0.83	6	3	2.5	12° 59' 56.3303" N	77° 39' 47.5387" E	Fork branches @bottom
	77(a)	Tubebuia rosea	0.35	4	2	2	12° 59' 56.3303" N	77° 39' 47.5387" E	
78	78	Hoovarasi	0.73	6	2.6	2.5	12° 59' 56.4823" N	77° 39' 47.5108" E	
79	79	Alada mara	0.39	5	2	1	12° 59' 56.5352" N	77° 39' 47.3068" E	
80	80	Honge	1.22	7	1.3	4	12° 59' 56.4144" N	77° 39' 47.1593" E	Fork branches @bottom
	80(a)	Honge	0.75	7	1.8	4	12° 59' 56.4144" N	77° 39' 47.1593" E	
	80(b)	Honge	0.30	5	1.5	4	12° 59' 56.4144" N	77° 39' 47.1593" E	
81	81	Peepal tree	2.1	10	4	5	12° 59' 56.5209" N	77° 39' 47.114" E	
82	82	Honge	0.85	8	1.8	3.5	12° 59' 56.667" N	77° 39' 47.1718" E	Fork branches @bottom
	82(a)	Honge	0.48	8	1.5	3	12° 59' 56.667" N	77° 39' 47.1718" E	
83	83	Bambos18 NOS	0.3	10	8	1.5	12° 59' 56.4948" N	77° 39' 47.2592" E	Fork branches @bottom
84	84	Gulmohar	1.06	6	2.6	3	12° 59' 56.882" N	77° 39' 47.24" E	
85	85	Honge	0.84	8	1.8	2.5	12° 59' 56.8883" N	77° 39' 47.0859" E	
86	86	Tubebuia rosea	0.86	8	2.5	2	12° 59' 56.9942" N	77° 39' 47.2517" E	
87	87	Tubebuia rosea	1.22	8	2.6	3	12° 59' 56.9984" N	77° 39' 47.0903" E	
88	88	Tubebuia rosea	0.93	5	2.6	2	12° 59' 57.1235" N	77° 39' 47.0492" E	
89	89	Gulmohar	1.01	6	3	3	12° 59' 57.0887" N	77° 39' 47.1254" E	
90	90	Tubebuia rosea	0.53	5	2	2	12° 59' 57.1191" N	77° 39' 47.4296" E	
91	91	Tubebuia rosea	0.75	6	2.6	2.5	12° 59' 57.1034" N	77° 39' 47.552" E	
92	92	Hoovarasi	1.09	5	2	3	12° 59' 57.0377" N	77° 39' 47.5317" E	

Sl. No.	Tree No.	Species Name	Tree Girth (M)	Full Height (M)	Clear Bole Height (M)	Crown Spread	Latitude	Longitude	Remarks
93	93	Tubebuia rosea	1.37	9	2.8	6	12° 59' 57.0069" N	77° 39' 47.6565" E	
94	94	Gulmohar	1.3	7	2.8	4	12° 59' 57.3533" N	77° 39' 47.236" E	
95	95	GV Mara	0.75	5	2.6	2.5	12° 59' 57.3336" N	77° 39' 47.4328" E	
96	96	Gulmohar	1.01	6	2.5	3	12° 59' 57.3805" N	77° 39' 47.5455" E	
97	97	Tubebuia rosea	1.31	8	2.7	4	12° 59' 58.1384" N	77° 39' 47.4416" E	Fork branches @bottom
	97(a)	Tubebuia rosea	0.63	6	2.3	2	12° 59' 58.1384" N	77° 39' 47.4416" E	
98	98	Tubebuia rosea	1.13	6	1.7	3	12° 59' 58.26" N	77° 39' 47.4923" E	
99	99	Tubebuia rosea	1.7	7	2.8	3	12° 59' 58.6195" N	77° 39' 47.5585" E	
100	100	Hole Dasavala	1.02	5	1.9	3	12° 59' 58.845" N	77° 39' 47.3782" E	
101	101	Sisu	1.36	5	1.8	3	12° 59' 58.7558" N	77° 39' 47.2096" E	Fork branches @bottom
	101(a)	Sisu	1.08	6	2.5	3	12° 59' 58.7558" N	77° 39' 47.2096" E	
102	102	Hole Dasavala	0.76	7	3.8	3	12° 59' 58.6871" N	77° 39' 47.0705" E	
103	103	Spathodea	0.8	3	1.4	2	12° 59' 58.4228" N	77° 39' 47.2516" E	
104	104	Spathodea	0.55	4	1	2	12° 59' 58.4401" N	77° 39' 47.0903" E	Fork branches @bottom
	104(a)	Spathodea	0.35	4	1	1	12° 59' 58.4401" N	77° 39' 47.0903" E	
105	105	Honge	0.96	4	2	3	12° 59' 59.8566" N	77° 39' 47.6861" E	
106	106	Hole Dasavala	0.39	3	2.5	1	13° 0' 0.0367" N	77° 39' 47.6863" E	
107	107	Honge	0.58	3	1.8	2	13° 0' 0.1806" N	77° 39' 47.6801" E	
108	108	Hole Dasavala	0.56	3	1.8	2	13° 0' 0.3341" N	77° 39' 47.6627" E	Fork branches @bottom
	108(a)	Hole Dasavala	0.55	4	1.5	2	13° 0' 0.3341" N	77° 39' 47.6627" E	
109	109	Hole Dasavala	0.77	4	1.8	2	13° 0' 0.5089" N	77° 39' 47.6853" E	
110	110	Hoovarasi	1.46	4	1.8	2.5	13° 0' 0.4651" N	77° 39' 47.3728" E	
111	111	Spathodea	1.23	6	2.5	3	13° 0' 0.4321" N	77° 39' 47.2506" E	
112	112	Hoovarasi	1.22	7	2	3.5	13° 0' 0.3597" N	77° 39' 47.1389" E	
113	113	Honge	0.31	4	2.5	4	13° 0' 5.5417" N	77° 39' 47.3401" E	
114	114	Honge	0.25	4	2.5	2	13° 0' 5.734" N	77° 39' 47.311" E	
115	115	Rudrakshi	1.38	5	1.8	5	13° 0' 5.9532" N	77° 39' 47.2829" E	
116	116	Hoovarasi	0.26	4	1.6	3	13° 0' 6.9698" N	77° 39' 47.5165" E	Fork branches @bottom
	116(a)	Hoovarasi	0.25	3	1.5	3	13° 0' 6.9698" N	77° 39' 47.5165" E	
117	117	Mahogany	0.31	3	1.5	2	13° 0' 7.1705" N	77° 39' 47.4734" E	
118	118	Tubebuia rosea	0.41	3	1.5	2	13° 0' 7.4911" N	77° 39' 47.4426" E	
119	119	Tubebuia rosea	0.45	3	1.4	2	13° 0' 7.9879" N	77° 39' 47.4164" E	
120	120	Tubebuia rosea	0.8	3	1.5	2	13° 0' 8.2008" N	77° 39' 47.4102" E	
121	121	Tubebuia rosea	0.6	4	1.5	2	13° 0' 8.3542" N	77° 39' 47.413" E	Fork branches @bottom
	121(a)	Tubebuia rosea	0.35	4	1	2	13° 0' 8.3542" N	77° 39' 47.413" E	
122	122	Honge	0.48	3	1.4	2	13° 0' 8.2176" N	77° 39' 47.0656" E	
	122(a)	Honge	0.35	3	1.4	2	13° 0' 8.2176" N	77° 39' 47.0656" E	
123	123	Simarouba	0.36	3	1.3	2	13° 0' 7.5201" N	77° 39' 47.8021" E	
124	124	Honge	0.27	2	0.3	2	13° 0' 9.2552" N	77° 39' 47.7011" E	
125	125	Yalachi	0.38	3	1	2	13° 0' 10.6676" N	77° 39' 47.6194" E	Fork branches @bottom
	125(a)	Yalachi	0.3	2.5	1	1	13° 0' 10.6676" N	77° 39' 47.6194" E	
126	126	Honge	0.71	3	1.3	1.5	13° 0' 15.1833" N	77° 39' 47.3652" E	
127	127	Honge	0.5	2.5	1	2	13° 0' 15.2586" N	77° 39' 47.3129" E	Fork branches @bottom
	127(a)	Honge	0.42	2	1	1.5	13° 0' 15.2586" N	77° 39' 47.3129" E	
128	128	Subabul	0.45	4	2.5	2.5	13° 0' 15.5355" N	77° 39' 47.3276" E	

RFO
East

Sl. No.	Tree No.	Species Name	Tree Girth (M)	Full Height (M)	Clear Bole Height (M)	Crown Spread	Latitude	Longitude	Remarks
129	129	Tubebuia rosea	0.7	8	3.5	4	13° 0' 17.6837" N	77° 39' 47.0703" E	
	129(a)	Tubebuia rosea	0.34	5	3	2	13° 0' 17.6837" N	77° 39' 47.0703" E	
130	130	Tubebuia rosea	0.36	7	1.8	4	13° 0' 18.9377" N	77° 39' 46.8628" E	
	130(a)	Tubebuia rosea	0.34	5	1.5	1.5	13° 0' 18.9377" N	77° 39' 46.8628" E	
131	131	Sihi Hunse	0.3	4	1	1	13° 0' 23.3488" N	77° 39' 46.1552" E	Fork branches @bottom
	131(a)	Sihi Hunse	0.3	2	1	1	13° 0' 23.3488" N	77° 39' 46.1552" E	
	131(b)	Sihi Hunse	0.25	2	1	1	13° 0' 23.3488" N	77° 39' 46.1552" E	
132	132	Bage mara	1.32	6	1.8	3	13° 0' 25.6982" N	77° 39' 45.7629" E	Fork branches @bottom
	132(a)	Bage mara	1.00	7	1.8	2	13° 0' 25.6982" N	77° 39' 45.7629" E	
133	133	Rain tree	1.8	7	2	5	13° 0' 26.2898" N	77° 39' 45.2221" E	Fork branches @bottom
	133(a)	Rain tree	1.44	7	2	5	13° 0' 26.2898" N	77° 39' 45.2221" E	
134	134	Tubebuia rosea	0.51	6	2	2	13° 0' 26.5785" N	77° 39' 45.1835" E	
135	135	Hole Dasavala	0.49	6	2.2	2	13° 0' 26.7781" N	77° 39' 45.1838" E	
136	136	Honge	0.51	3	2	2	13° 0' 26.8141" N	77° 39' 45.1438" E	Fork branches @bottom
	136(a)	Honge	0.44	3	1.5	2	13° 0' 26.8141" N	77° 39' 45.1438" E	
137	137	Spathodea	1.24	6	2.5	3	13° 0' 26.9497" N	77° 39' 45.1769" E	
138	138	Hole Dasavala	0.58	5	2	2	13° 0' 27.0367" N	77° 39' 45.1056" E	
139	139	Tubebuia rosea	0.54	5	2.5	3	13° 0' 27.1685" N	77° 39' 45.1362" E	
140	140	Mahogany	0.94	5	2.5	2	13° 0' 27.3073" N	77° 39' 45.0731" E	
141	141	Kadu badami	0.46	4	2	2	13° 0' 27.4559" N	77° 39' 45.0523" E	
	141(a)	Kadu badami	0.30	3	2	2	13° 0' 27.4559" N	77° 39' 45.0523" E	
142	142	Honge	0.25	2	1	2	13° 0' 27.5565" N	77° 39' 45.0132" E	
143	143	Honge	0.81	5	3	2	13° 0' 27.7255" N	77° 39' 44.9961" E	Fork branches @bottom
	143(a)	Honge	0.76	5	2	2	13° 0' 27.7255" N	77° 39' 44.9961" E	
144	144	Mahogany	0.84	6	2.5	2.5	13° 0' 27.5052" N	77° 39' 44.7663" E	
145	145	Dalichandra	0.98	6	4	3	13° 0' 27.2842" N	77° 39' 44.2208" E	Fork branches @bottom
	145(a)	Dalichandra	0.60	5	3	2	13° 0' 27.2842" N	77° 39' 44.2208" E	
	145(b)	Dalichandra	0.28	4	2.5	1.5	13° 0' 27.2842" N	77° 39' 44.2208" E	
146	146	Hole Dasavala	0.62	4	1.8	2	13° 0' 27.8495" N	77° 39' 45.027" E	
147	147	Kadu badami	0.44	3	2	2	13° 0' 27.9131" N	77° 39' 44.9805" E	
148	148	Mahogany	1.06	8	3	3	13° 0' 28.0778" N	77° 39' 44.9466" E	
149	149	Hole Dasavala	0.35	3	2	2	13° 0' 28.198" N	77° 39' 44.9647" E	
150	150	Hole Dasavala	0.4	4	2	1.5	13° 0' 28.2649" N	77° 39' 44.9658" E	
151	151	Tubebuia rosea	1.04	6	2.5	3	13° 0' 28.3143" N	77° 39' 44.9536" E	
152	152	Tubebuia rosea	0.72	7	1.8	3	13° 0' 28.4943" N	77° 39' 44.8921" E	Fork branches @bottom
	152(a)	Tubebuia rosea	0.31	4	1.8	1.5	13° 0' 28.4943" N	77° 39' 44.8921" E	
153	153	Mahogany	1.41	8	3.5	4	13° 0' 28.246" N	77° 39' 44.68" E	
154	154	Mahogany	1.1	8	3	4	13° 0' 28.4375" N	77° 39' 44.6367" E	
155	155	Honge	0.56	3.5	1.5	2	13° 0' 28.9188" N	77° 39' 44.811" E	Fork branches @bottom
	155(a)	Honge	0.3	2	1.5	1	13° 0' 28.9188" N	77° 39' 44.811" E	
	155(b)	Honge	0.35	2	1.5	1	13° 0' 28.9188" N	77° 39' 44.811" E	
156	156	Dalichandra	0.18	2	1	1	13° 0' 29.0803" N	77° 39' 44.7739" E	
157	157	Akash mallige	0.45	4	2	2	13° 0' 29.1862" N	77° 39' 44.8335" E	
158	158	Kadamba	1.4	7	3	5	13° 0' 29.2527" N	77° 39' 44.5268" E	
159	159	Akash mallige	0.56	5	1.8	2	13° 0' 29.3607" N	77° 39' 44.8154" E	

DCF&F
East

Sl. No.	Tree No.	Species Name	Tree Girth (M)	Full Height (M)	Clear Bole Height (M)	Crown Spread	Latitude	Longitude	Remarks
160	160	Akash mallige	0.55	5	2	2.5	13° 0' 29.4967" N	77° 39' 44.7883" E	
161	161	Tubebuia rosea	1.08	6	1.8	4	13° 0' 29.6204" N	77° 39' 44.785" E	
162	162	Hoovarasi	0.31	3	1.8	1	13° 0' 30.017" N	77° 39' 44.7593" E	
163	163	Kadu badami	0.48	4	1	5	13° 0' 30.1344" N	77° 39' 44.7464" E	
164	164	Kadamba	1.76	7	2	6	13° 0' 29.9714" N	77° 39' 44.4817" E	
165	165	Tubebuia rosea	0.95	6	1.8	3.5	13° 0' 30.3076" N	77° 39' 44.75" E	Fork branches @bottom
	165(a)	Tubebuia rosea	0.32	4	1	1	13° 0' 30.3076" N	77° 39' 44.75" E	
166	166	Hoovarasi	0.38	3	1	1	13° 0' 30.4316" N	77° 39' 44.7329" E	
167	167	Kadamba	1.71	8	2.5	7	13° 0' 30.6017" N	77° 39' 44.7196" E	
168	168	Tubebuia rosea	0.5	4	2	2	13° 0' 30.6994" N	77° 39' 44.7026" E	
169	169	Hoovarasi	0.41	2.5	1.2	1	13° 0' 30.8548" N	77° 39' 44.6987" E	
170	170	Kadamba	1.17	11	3	8	13° 0' 30.6417" N	77° 39' 44.412" E	
171	171	Kadamba	1.68	7	3	5	13° 0' 31.1162" N	77° 39' 44.6547" E	
172	172	Tubebuia rosea	1.16	8	1.8	3	13° 0' 31.2527" N	77° 39' 44.6417" E	
173	173	Honge	0.22	2.5	1	1	13° 0' 31.3687" N	77° 39' 44.6346" E	
174	174	Akash mallige	0.66	6	2	2	13° 0' 31.4763" N	77° 39' 44.6588" E	Fork branches @bottom
	174(a)	Akash mallige	0.28	3	1.5	1	13° 0' 31.4763" N	77° 39' 44.6588" E	
175	175	Akash mallige	0.74	6	2	2	13° 0' 31.6348" N	77° 39' 44.6557" E	
	175(a)	Akash mallige	0.40	3	2	1.5	13° 0' 31.6348" N	77° 39' 44.6557" E	
176	176	Tubebuia rosea	0.56	6	2	3	13° 0' 31.7357" N	77° 39' 44.6109" E	
	176(a)	Tubebuia rosea	0.40	5	2	2.5	13° 0' 31.7357" N	77° 39' 44.6109" E	
177	177	Tubebuia rosea	1.10	6	1.8	2.5	13° 0' 25.9174" N	77° 39' 46.1014" E	
178	178	Tubebuia rosea	0.82	6	3	3	13° 0' 26.1373" N	77° 39' 46.0729" E	Fork branches @bottom
	178(a)	Tubebuia rosea	0.45	6	2	2	13° 0' 26.1373" N	77° 39' 46.0729" E	
179	179	Akash mallige	0.62	6	2	2.5	13° 0' 26.4406" N	77° 39' 46.0241" E	
	179 a	Akash mallige	0.32	4	1.35	2	13° 0' 26.4407" N	77° 39' 46.0242" E	
180	180	Tubebuia rosea	0.90	6	1.8	2.5	13° 0' 26.6423" N	77° 39' 45.9901" E	
181	181	Honge	0.66	3	1.8	2.5	13° 0' 26.8738" N	77° 39' 45.9964" E	
182	182	Hoovarasi	0.48	3	1.3	1.8	13° 0' 26.7914" N	77° 39' 45.9735" E	
183	183	Tubebuia rosea	0.97	5	2	3	13° 0' 26.9735" N	77° 39' 45.937" E	
184	184	Honge	0.5	4	2	2	13° 0' 27.2758" N	77° 39' 45.8857" E	Fork branches @bottom
	184(a)	Honge	0.43	3	2	2	13° 0' 27.2758" N	77° 39' 45.8857" E	
185	185	Mahogany	0.79	5	2	2.5	13° 0' 27.4965" N	77° 39' 45.9136" E	
186	186	Tubebuia rosea	0.56	6	1.5	4	13° 0' 27.5209" N	77° 39' 45.9041" E	
187	187	Tubebuia rosea	0.5	3.5	1.3	4	13° 0' 27.6215" N	77° 39' 45.8295" E	
188	188	Tubebuia rosea	0.67	5	2	2	13° 0' 27.7055" N	77° 39' 45.8796" E	Fork branches @bottom
	188(a)	Tubebuia rosea	0.24	3	1.5	1.5	13° 0' 27.7055" N	77° 39' 45.8796" E	
189	189	Hoovarasi	0.56	4	2	3	13° 0' 27.7834" N	77° 39' 45.8037" E	
190	190	Mahogany	0.28	2	1	1	13° 0' 28.0689" N	77° 39' 45.7522" E	
191	191	Ane kai	1.13	6	1.8	3	13° 0' 28.2847" N	77° 39' 46.0394" E	
192	192	Ane kai	1.15	6	1.9	3	13° 0' 28.4565" N	77° 39' 46.0108" E	
193	193	Tubebuia rosea	0.65	5	1.8	3	13° 0' 28.2043" N	77° 39' 45.7288" E	Fork branches @bottom
	193(a)	Tubebuia rosea	0.44	5	1.8	2	13° 0' 28.2043" N	77° 39' 45.7288" E	
194	194	Akash mallige	0.59	5	1.6	2	13° 0' 28.4612" N	77° 39' 45.6948" E	
195	195	Ane kai	1.4	7	1.9	3	13° 0' 28.6555" N	77° 39' 45.9771" E	

4

Sl. No.	Tree No.	Species Name	Tree Girth (M)	Full Height (M)	Clear Bole Height (M)	Crown Spread	Latitude	Longitude	Remarks
196	196	Akash mallige	0.58	5	1.3	2.5	13° 0' 28.7749" N	77° 39' 45.6391" E	
197	197	Tubebuia rosea	0.74	5	3	5	13° 0' 28.9422" N	77° 39' 45.6282" E	
	197(a)	Tubebuia rosea	0.55	5	3	3.5	13° 0' 28.9422" N	77° 39' 45.6282" E	
198	198	Tamarind Tree	2.76	9	2	6	13° 0' 29.3219" N	77° 39' 45.8993" E	
	198(a)	Tamarind Tree	2.41	8	1.8	4	13° 0' 29.3219" N	77° 39' 45.8993" E	
199	199	Ane kai	1.13	6	1.6	5	13° 0' 29.6477" N	77° 39' 45.843" E	
	199(a)	Ane kai	0.3	3	1.5	2	13° 0' 29.6477" N	77° 39' 45.843" E	
200	200	Tubebuia rosea	0.81	6	1.8	3	13° 0' 29.698" N	77° 39' 45.5341" E	Fork branches @bottom
	200(a)	Tubebuia rosea	0.3	2	1.5	2	13° 0' 29.698" N	77° 39' 45.5341" E	
201	201	Tubebuia rosea	0.88	8	1.8	3	13° 0' 29.8558" N	77° 39' 45.5253" E	
202	202	Tubebuia rosea	0.81	6	2	4	13° 0' 29.9977" N	77° 39' 45.5203" E	
203	203	Mahogany	0.35	4	2	2.5	13° 0' 30.1431" N	77° 39' 45.4955" E	
204	204	Tubebuia rosea	1.03	5	1.8	3	13° 0' 30.4907" N	77° 39' 45.4884" E	Fork branches @bottom
	204(a)	Tubebuia rosea	0.45	3	1.6	2	13° 0' 30.4907" N	77° 39' 45.4884" E	
205	205	Tubebuia rosea	0.74	6	1.6	3	13° 0' 30.8197" N	77° 39' 45.4922" E	Fork branches @bottom
	205(a)	Tubebuia rosea	0.60	6	1.6	2	13° 0' 30.8197" N	77° 39' 45.4922" E	
206	206	Tubebuia rosea	0.95	6	1.8	3	13° 0' 30.9872" N	77° 39' 45.4593" E	Fork branches @bottom
	206(a)	Tubebuia rosea	0.37	6	2.8	2	13° 0' 30.9872" N	77° 39' 45.4593" E	
207	207	Rain tree	0.30	2	1	1	13° 0' 29.8603" N	77° 39' 45.1397" E	Fork branches @bottom
	207(a)	Rain tree	0.20	3	1	1	13° 0' 29.8603" N	77° 39' 45.1397" E	
208	208	Sime Thangdi	0.4	4	1.8	2.5	13° 0' 30.1771" N	77° 39' 45.1097" E	
209	209	Sime Thangdi	0.35	4	2	2.2	13° 0' 31.7027" N	77° 39' 45.0161" E	Fork branches @bottom
	209(a)	Sime Thangdi	0.25	4	2	1.5	13° 0' 31.7027" N	77° 39' 45.0161" E	
210	210	Subabul	0.55	3	2	1.5	13° 0' 31.7207" N	77° 39' 45.0181" E	
	210(a)	Subabul	0.26	3	1.2	1.5	13° 0' 31.7207" N	77° 39' 45.0181" E	
211	211	Subabul	0.48	4	1.8	1.5	13° 0' 33.3053" N	77° 39' 44.9448" E	
212	212	Subabul	0.40	3.5	2	2	13° 0' 33.8056" N	77° 39' 44.9064" E	
213	213	Subabul	0.61	4	2	2.6	13° 0' 34.7227" N	77° 39' 44.846" E	
214	214	Sime Thangdi	0.4	2.5	1.5	2	13° 0' 34.791" N	77° 39' 44.8276" E	
215	215	Subabul	0.51	3	1	2	13° 0' 35.209" N	77° 39' 44.8171" E	
216	216	Subabul	0.45	3	1.5	2	13° 0' 35.6791" N	77° 39' 44.7921" E	Fork branches @bottom
	216(a)	Subabul	0.38	3	1.5	2	13° 0' 35.6791" N	77° 39' 44.7921" E	
	216(b)	Subabul	0.35	3	1.5	2	13° 0' 35.6791" N	77° 39' 44.7921" E	
217	217	Subabul	0.30	3	1	2	13° 0' 35.908" N	77° 39' 44.7534" E	
218	218	Subabul	0.31	3	1	2	13° 0' 36.2162" N	77° 39' 44.7342" E	
219	219	Subabul	0.40	3	1	2	13° 0' 36.3483" N	77° 39' 44.7345" E	
220	220	Subabul	0.3	2.5	1	2	13° 0' 36.5988" N	77° 39' 44.7011" E	
221	221	Subabul	0.3	2	1	2	13° 0' 44.1538" N	77° 39' 44.1308" E	
222	222	Subabul	0.25	3	1	2	13° 0' 45.164" N	77° 39' 44.0469" E	
223	223	Subabul	0.3	2	1	2	13° 0' 45.7882" N	77° 39' 44.0589" E	
224	224	Gasagase	0.35	3	1	2.5	13° 0' 46.2541" N	77° 39' 44.0284" E	
225	225	Subabul	0.4	5	2	3	13° 0' 48.8064" N	77° 39' 43.8989" E	
226	226	Subabul	0.35	3	1.5	2	13° 0' 49.3014" N	77° 39' 43.8965" E	
227	227	Subabul	0.4	3	1	3	13° 0' 49.6737" N	77° 39' 43.8497" E	
228	228	Jalimara (Black)	0.4	3	1	3	13° 0' 49.985" N	77° 39' 43.8456" E	

DYRFO Bask

JCS Prabhakar
by RFO

Sl. No.	Tree No.	Species Name	Tree Girth (M)	Full Height (M)	Clear Bole Height (M)	Crown Spread	Latitude	Longitude	Remarks
229	229	Yalachi	0.54	3	1.5	1	13° 0' 50.5113" N	77° 39' 43.8013" E	Fork branches @bottom
	229(a)	Yalachi	0.46	3	1.5	1	13° 0' 50.5113" N	77° 39' 43.8013" E	
230	230	Subabul	0.28	3	1	1.5	13° 0' 52.3244" N	77° 39' 43.6618" E	
231	231	Honge	0.28	2	1	1	13° 0' 52.6503" N	77° 39' 43.66" E	
232	232	Honge	0.24	3	1.3	2	13° 0' 52.9567" N	77° 39' 43.6252" E	Fork branches @bottom
	232(a)	Honge	0.27	3	1.3	2	13° 0' 52.9567" N	77° 39' 43.6252" E	
233	233	Subabul	0.25	3	1	1.5	13° 0' 53.1428" N	77° 39' 43.6457" E	
234	234	Mahogany	0.71	7	2.5	3	13° 0' 56.5673" N	77° 39' 42.815" E	
235	235	Mahogany	0.45	6	2	2	13° 0' 56.7698" N	77° 39' 42.7684" E	
236	236	Tubebuia rosea	0.71	5	2	3	13° 0' 57.0008" N	77° 39' 42.7226" E	
237	237	Mahogany	0.45	5	1.5	2	13° 0' 57.2023" N	77° 39' 42.6831" E	
238	238	Mahogany	0.43	4	2	2	13° 0' 57.3451" N	77° 39' 42.6419" E	
239	239	Mahogany	0.46	5	2.5	2	13° 0' 57.4605" N	77° 39' 42.6245" E	
240	240	Tubebuia rosea	0.81	5	2	3	13° 0' 57.6584" N	77° 39' 42.5409" E	
241	241	Tubebuia rosea	0.63	5	2	2	13° 0' 57.8688" N	77° 39' 42.4229" E	
242	242	Tubebuia rosea	0.62	5	2	3	13° 0' 58.0923" N	77° 39' 42.2959" E	
243	243	Tubebuia rosea	0.73	5	2	3	13° 0' 58.4973" N	77° 39' 41.8856" E	
244	244	Teak	0.19	2.5	1.8		13° 0' 58.5789" N	77° 39' 41.783" E	
245	245	Tubebuia rosea	0.7	5	2	3.5	13° 0' 58.683" N	77° 39' 41.6051" E	Fork branches @bottom
	245(a)	Tubebuia rosea	0.54	5	2	3.5	13° 0' 58.683" N	77° 39' 41.6051" E	
	245(b)	Tubebuia rosea	0.32	3	1	1	13° 0' 58.684" N	77° 39' 41.6052" E	
246	246	Tubebuia rosea	0.42	5	2	2.5	13° 0' 58.7777" N	77° 39' 41.4204" E	
	246(a)	Tubebuia rosea	0.33	5	1.5	2.5	13° 0' 58.7777" N	77° 39' 41.4204" E	
247	247	Mahogany	0.22	3	2	1.5	13° 0' 58.836" N	77° 39' 41.2644" E	
	247(a)	Mahogany	0.21	3	2	1.5	13° 0' 58.836" N	77° 39' 41.2644" E	
248	248	Tubebuia rosea	0.41	4	2	3	13° 0' 58.9368" N	77° 39' 41.0192" E	Fork branches @bottom
	248(a)	Tubebuia rosea	0.3	4	2	3	13° 0' 58.9368" N	77° 39' 41.0192" E	
249	249	Tubebuia rosea	0.35	3	2.5	2	13° 0' 59.0816" N	77° 39' 40.7905" E	
250	250	Honge	0.37	2	1.3	2.5	13° 0' 59.1609" N	77° 39' 40.608" E	Fork branches @bottom
	250(a)	Honge	0.25	2	1	1	13° 0' 59.1609" N	77° 39' 40.608" E	
	250(b)	Honge	0.23	2	1	1	13° 0' 59.1609" N	77° 39' 40.608" E	
251	251	Neem tree	0.53	2	2	2	13° 0' 59.207" N	77° 39' 40.344" E	Fork branches @bottom
	251(a)	Neem tree	0.30	3	1	2	13° 0' 59.207" N	77° 39' 40.344" E	
252	252	Hoovarasi	0.34	2.5	1.5	2	13° 0' 59.4341" N	77° 39' 39.9147" E	
253	253	Hoovarasi	0.35	2	2	2	13° 0' 59.5408" N	77° 39' 39.5128" E	Fork branches @bottom
	253(a)	Hoovarasi	0.28	2	2	2	13° 0' 59.5408" N	77° 39' 39.5128" E	
254	254	Honge	0.25	2	1	2	13° 0' 59.6127" N	77° 39' 39.3312" E	
255	255	GV Mara	0.7	4	2	3	13° 1' 1.029" N	77° 39' 36.0747" E	
256	256	GV Mara	0.37	4	1.5	3	13° 1' 1.164" N	77° 39' 35.7732" E	Fork branches @bottom
	256(a)	GV Mara	0.34	4	1	3	13° 1' 1.164" N	77° 39' 35.7732" E	
	256(b)	GV Mara	0.26	4	1	3	13° 1' 1.164" N	77° 39' 35.7732" E	
257	257	Gasagase	0.27	3	1.5	2	13° 1' 1.2909" N	77° 39' 35.5206" E	
258	258	GV Mara	0.22	2.5	1.5	1	13° 1' 1.3682" N	77° 39' 35.3048" E	
259	259	GV Mara	0.7	3	1.5	2	13° 1' 1.4375" N	77° 39' 35.1606" E	Fork branches @bottom
	259(a)	GV Mara	0.32	3	1.5	2	13° 1' 1.4375" N	77° 39' 35.1606" E	

Sl. No.	Tree No.	Species Name	Tree Girth (M)	Full Height (M)	Clear Bole Height (M)	Crown Spread	Latitude	Longitude	Remarks
	259(b)	GV Mara	0.22	3	1.5	2	13° 1' 1.4375" N	77° 39' 35.1606" E	
260	260	Tubebuia rosea	1.13	6	1.8	3	13° 1' 1.5382" N	77° 39' 34.9322" E	
261	261	Tubebuia rosea	1.34	6	1.8	3	13° 1' 1.6228" N	77° 39' 34.8264" E	
262	262	Tubebuia rosea	1.39	7	2	4	13° 1' 1.7192" N	77° 39' 34.5734" E	
263	263	Gulmohar	0.78	4.5	2.5	2	13° 1' 1.4894" N	77° 39' 34.3877" E	
264	264	Tubebuia rosea	1.58	6.5	2	4	13° 1' 1.9209" N	77° 39' 34.1116" E	
265	265	Tubebuia rosea	1.00	5	2	3	13° 1' 2.0692" N	77° 39' 33.766" E	
266	266	Hoovarasi	0.24	2	1	1	13° 1' 2.2949" N	77° 39' 33.2805" E	Fork branches @bottom
	266(a)	Hoovarasi	0.23	2	1	1	13° 1' 2.2949" N	77° 39' 33.2805" E	
	266(b)	Hoovarasi	0.24	2	1	1	13° 1' 2.2949" N	77° 39' 33.2805" E	
	266c	Hoovarasi	0.24	2	1	1	13° 1' 2.2949" N	77° 39' 33.2805" E	
	266d	Hoovarasi	0.2	2	1	1	13° 1' 2.2949" N	77° 39' 33.2805" E	
267	267	Akash mallige	0.24	1.5	1	1	13° 1' 2.3331" N	77° 39' 33.1497" E	
268	268	Tubebuia rosea	1.03	6	1.8	3	13° 1' 2.5004" N	77° 39' 32.7873" E	
269	269	Kadu badami	0.37	1.5	1	1	13° 1' 2.5738" N	77° 39' 32.6113" E	Fork branches @bottom
	269(a)	Kadu badami	0.19	1.5	1	1	13° 1' 2.5738" N	77° 39' 32.6113" E	
	269(b)	Kadu badami	0.20	1.5	1	1	13° 1' 2.5738" N	77° 39' 32.6113" E	
270	270	Honge	0.69	3.5	1.8	2	13° 1' 2.0208" N	77° 39' 32.9058" E	
271	271	Simarouba	0.93	3.5	2	2	13° 1' 2.4034" N	77° 39' 33.9663" E	
272	272	Honge	0.3	2	1.5	1	13° 1' 2.5653" N	77° 39' 33.5482" E	Fork branches @bottom
	272(a)	Honge	0.26	2	1.5	1	13° 1' 2.5653" N	77° 39' 33.5482" E	
273	273	Honge	0.44	3	1.5	2	13° 1' 2.6188" N	77° 39' 33.4208" E	Fork branches @bottom
	273(a)	Honge	0.37	2	1.5	2	13° 1' 2.6188" N	77° 39' 33.4208" E	
274	274	Gasagase	0.96	4	1.8	3	13° 1' 1.7213" N	77° 39' 36.6752" E	
275	275	Gasagase	0.84	3	1.8	2.5	13° 1' 1.7957" N	77° 39' 36.5018" E	
276	276	Maddale	0.54	3	2.5	1.5	13° 1' 1.875" N	77° 39' 36.3104" E	
277	277	Cherry	0.84	3	2	3	13° 1' 1.943" N	77° 39' 36.1091" E	
278	278	Casia Thangade	1.21	5.5	2.3	3	13° 1' 2.0557" N	77° 39' 35.9315" E	
279	279	Tubebuia rosea	0.41	2	1.5	1	13° 1' 2.1722" N	77° 39' 35.664" E	Fork branches @bottom
	279(a)	Tubebuia rosea	0.31	2	1.5	1	13° 1' 2.1722" N	77° 39' 35.664" E	
	279(b)	Tubebuia rosea	0.31	2	1	1.5	13° 1' 2.1722" N	77° 39' 35.664" E	
280	280	Gasagase	0.26	2	1	2	13° 1' 2.2114" N	77° 39' 35.5539" E	
281	281	Tubebuia rosea	0.45	2.5	1.5	1.5	13° 1' 2.2325" N	77° 39' 35.4826" E	
282	282	Simarouba	0.51	2.5	1.5	1	13° 1' 2.5365" N	77° 39' 34.6969" E	
283	283	Mahogany	0.49	2	1	1.5	13° 1' 2.6237" N	77° 39' 34.5346" E	Fork branches @bottom
	283(a)	Mahogany	0.24	2	1	1.5	13° 1' 2.6237" N	77° 39' 34.5346" E	
	283(b)	Mahogany	0.25	2	1	1.5	13° 1' 2.6237" N	77° 39' 34.5346" E	
284	284	Sime Thangdi	0.7	4	1.5	3	13° 1' 2.7681" N	77° 39' 34.2553" E	Fork branches @bottom
	284(a)	Sime Thangdi	0.4	3	1	2	13° 1' 2.7681" N	77° 39' 34.2553" E	
285	285	Mahogany	0.37	1	0.8	1	13° 1' 2.8646" N	77° 39' 33.9305" E	Fork branches @bottom
	285(a)	Mahogany	0.35	1	0.8	1	13° 1' 2.8646" N	77° 39' 33.9305" E	
286	286	Honge	0.4	2.5	1	2.5	13° 1' 2.9166" N	77° 39' 33.813" E	
287	287	Tubebuia rosea	0.43	2.5	1	1	13° 1' 2.9647" N	77° 39' 33.7003" E	Fork branches @bottom
	287(a)	Tubebuia rosea	0.3	2	1	1	13° 1' 2.9647" N	77° 39' 33.7003" E	
	287(b)	Tubebuia rosea	0.31	2	1	1	13° 1' 2.9647" N	77° 39' 33.7003" E	

K.S. Rindhant
By Reg. BBMP
card

Sl. No.	Tree No.	Species Name	Tree Girth (M)	Full Height (M)	Clear Bole Height (M)	Crown Spread	Latitude	Longitude	Remarks
288	288	silver Oak	0.28	1.5	1	1	13° 1' 3.0935" N	77° 39' 33.4181" E	
289	289	Mahogany	0.51	2.5	1	1	13° 1' 3.2087" N	77° 39' 33.112" E	
	289(a)	Mahogany	0.4	2	2	1	13° 1' 3.2087" N	77° 39' 33.112" E	
290	290	Honge	0.65	3	1	1	13° 1' 3.3036" N	77° 39' 32.9088" E	Fork branches @bottom
	290(a)	Honge	0.38	2.5	1	1	13° 1' 3.3036" N	77° 39' 32.9088" E	
	291(b)	Honge	0.35	2.5	1	1	13° 1' 3.3036" N	77° 39' 32.9088" E	
291	291	Simarouba	0.82	3.5	2	2	13° 1' 3.5899" N	77° 39' 31.1075" E	
292	292	Subabul	0.35	3	2	2	13° 1' 3.6585" N	77° 39' 30.8585" E	
293	293	Jalimara (Black)	0.45	4	2	2	13° 1' 3.8591" N	77° 39' 30.3889" E	
294	294	Sime Thangdi	0.28	2.5	1.5	1.5	13° 1' 4.1529" N	77° 39' 29.7429" E	
295	295	Sime Thangdi	0.28	2.5	1.5	1	13° 1' 4.1691" N	77° 39' 29.724" E	
296	296	Hunase	0.52	3.5	1.5	2	13° 1' 4.3059" N	77° 39' 29.3819" E	
297	297	Karibevu	0.42	3.5	1.5	1.5	13° 1' 4.3928" N	77° 39' 29.1852" E	
298	298	Subabul	0.40	3	1	2	13° 1' 4.9613" N	77° 39' 27.8123" E	
299	299	Subabul	0.42	3	1	2.5	13° 1' 5.0612" N	77° 39' 27.5693" E	
300	300	Simarouba	0.33	3.5	1.5	1.5	13° 1' 5.1534" N	77° 39' 27.3594" E	
301	301	Subabul	0.25	3	2	2	13° 1' 5.2389" N	77° 39' 27.1578" E	
302	302	Subabul	0.25	3	2	2	13° 1' 5.3734" N	77° 39' 26.9373" E	
303	303	Sime Thangdi	0.22	2	1	1	13° 1' 5.4596" N	77° 39' 26.6616" E	
304	304	Subabul	0.55	4	2	3	13° 1' 5.5942" N	77° 39' 26.3261" E	
305	305	Yalachi	0.23	2.5	1.5	1	13° 1' 5.7073" N	77° 39' 26.1585" E	
306	306	Subabul	0.24	3	1.5	1.5	13° 1' 5.7743" N	77° 39' 26.004" E	
307	307	Sime Thangdi	0.25	4	2	2.5	13° 1' 5.8269" N	77° 39' 25.84" E	Fork branches @bottom
	307(a)	Sime Thangdi	0.23	3	1	1	13° 1' 5.8269" N	77° 39' 25.84" E	
308	308	Subabul	0.51	4	2.5	2	13° 1' 6.1189" N	77° 39' 25.1918" E	
309	309	Subabul	0.25	3	2	2	13° 1' 6.2972" N	77° 39' 24.7493" E	
310	310	Subabul	0.3	3	1.5	2	13° 1' 6.3635" N	77° 39' 24.6225" E	
311	311	Subabul	0.3	3	2	1	13° 1' 6.4276" N	77° 39' 24.4484" E	
312	312	Sime Thangdi	0.3	2	1	2	13° 1' 6.4999" N	77° 39' 24.3066" E	
313	313	Sime Thangdi	0.28	2	1.5	2	13° 1' 6.6363" N	77° 39' 23.9907" E	Fork branches @botto
	313(a)	Sime Thangdi	0.28	2	1.5	2	13° 1' 6.6363" N	77° 39' 23.9907" E	
314	314	Subabul	0.35	3	1.5	2	13° 1' 6.6987" N	77° 39' 23.7692" E	
315	315	Subabul	0.25	2	1	1	13° 1' 6.7927" N	77° 39' 23.6061" E	
316	316	Subabul	0.25	2	1	1	13° 1' 6.8517" N	77° 39' 23.4836" E	
317	317	Subabul	0.30	3.5	1	2	13° 1' 6.9552" N	77° 39' 23.153" E	
318	318	Sime Thangdi	0.28	3	1	2	13° 1' 7.0479" N	77° 39' 22.9375" E	
319	319	Subabul	0.25	3	1	2	13° 1' 7.1311" N	77° 39' 22.8257" E	
320	320	Subabul	0.25	3	1	2	13° 1' 7.194" N	77° 39' 22.6837" E	
321	321	Subabul	0.32	3	1	2	13° 1' 7.2976" N	77° 39' 22.4" E	
322	322	Subabul	0.42	3	1	2	13° 1' 7.3628" N	77° 39' 22.2057" E	Fork branches @bottom
	322(a)	Subabul	0.25	2	1	1	13° 1' 7.3628" N	77° 39' 22.2057" E	
323	323	Subabul	0.25	2	1	2	13° 1' 7.4496" N	77° 39' 22.0074" E	
324	324	Subabul	0.35	3	1.5	1.5	13° 1' 7.5446" N	77° 39' 21.7915" E	
325	325	Subabul	0.25	3	2	1	13° 1' 7.6959" N	77° 39' 21.4512" E	
	326	Cordia dichotoma	0.4	3	1	2	13° 1' 7.7727" N	77° 39' 21.2793" E	

6

Sl. No.	Tree No.	Species Name	Tree Girth (M)	Full Height (M)	Clear Bole Height (M)	Crown Spread	Latitude	Longitude	Remarks
326	326(a)	Cordia dichotoma	0.3	3	1	2	13° 1' 7.7727" N	77° 39' 21.2793" E	Fork branches @bottom
	326(b)	Cordia dichotoma	0.3	3	1	1	13° 1' 7.7727" N	77° 39' 21.2793" E	
327	327	Subabul	0.34	3	1	1	13° 1' 7.9012" N	77° 39' 21.0906" E	Fork branches @bottom
	327(a)	Subabul	0.3	2	1	1	13° 1' 7.9012" N	77° 39' 21.0906" E	
	327(b)	Subabul	0.3	2	1	1	13° 1' 7.9012" N	77° 39' 21.0906" E	
328	328	Subabul	0.43	3	1	1	13° 1' 7.9658" N	77° 39' 20.8476" E	
329	329	Subabul	0.26	2	1	1	13° 1' 8.0387" N	77° 39' 20.7377" E	
330	330	Peltophorum	0.56	3.5	1.5	2	13° 1' 8.7376" N	77° 39' 19.1969" E	
331	331	Hunase	0.28	2	1	2	13° 1' 9.0943" N	77° 39' 18.3701" E	
332	332	Subabul	0.25	2	1	1	13° 1' 9.1992" N	77° 39' 17.9654" E	
333	333	Subabul	0.38	3	2	1	13° 1' 9.3074" N	77° 39' 17.6792" E	
334	334	Subabul	0.40	3	1.5	2	13° 1' 9.4697" N	77° 39' 17.3976" E	
335	335	Subabul	0.4	4	2	2.5	13° 1' 9.5141" N	77° 39' 17.2949" E	
336	336	Rain tree	0.55	3.5	1.5	2.5	13° 1' 9.5507" N	77° 39' 17.1281" E	
337	337	Subabul	0.3	4	2	2	13° 1' 9.595" N	77° 39' 17.0074" E	
338	338	Subabul	0.28	3	2	2	13° 1' 9.6415" N	77° 39' 16.8689" E	
339	339	Subabul	0.32	3	1.5	2	13° 1' 9.6882" N	77° 39' 16.7353" E	
340	340	Subabul	0.3	3	1.5	1.5	13° 1' 9.7446" N	77° 39' 16.5645" E	
341	341	Honge	0.43	4	1.8	2.5	13° 1' 10.094" N	77° 39' 15.6631" E	
342	342	Honge	0.36	3.5	2	3	13° 1' 10.0967" N	77° 39' 15.4662" E	Fork branches @bottom
	342(a)	Honge	0.34	3.5	2	3	13° 1' 10.0967" N	77° 39' 15.4662" E	
	342(b)	Honge	0.34	3.5	2	3	13° 1' 10.0967" N	77° 39' 15.4662" E	
343	343	Honge	0.29	3.5	1	2	13° 1' 10.2999" N	77° 39' 15.2077" E	Fork branches @bottom
	343(a)	Honge	0.26	3.5	1	2	13° 1' 10.2999" N	77° 39' 15.2077" E	
	343(b)	Honge	0.26	3.5	1	2	13° 1' 10.2999" N	77° 39' 15.2077" E	
344	344	Bottle Brush	0.24	2.5	1	1	13° 1' 10.3034" N	77° 39' 15.1537" E	
345	345	Honge	0.24	2.5	1	1	13° 1' 10.3398" N	77° 39' 15.104" E	Fork branches @bottom
	345(a)	Honge	0.22	2.5	1	1	13° 1' 10.3398" N	77° 39' 15.104" E	
346	346	Akash mallige	0.58	4	1.5	2	13° 1' 10.2595" N	77° 39' 15.0445" E	
	346(a)	Akash mallige	0.45	3	1.5	2	13° 1' 10.2595" N	77° 39' 15.0445" E	
347	347	Bottle Brush	0.31	3	1.5	2	13° 1' 10.3797" N	77° 39' 14.7084" E	Fork branches @bottom
	347(a)	Bottle Brush	0.31	3	1.5	2	13° 1' 10.3797" N	77° 39' 14.7084" E	
348	348	Akash mallige	0.83	5	1.8	2	13° 1' 10.4029" N	77° 39' 14.6905" E	
349	349	Honge	0.20	2	1	1.5	13° 1' 10.4169" N	77° 39' 14.5726" E	Fork branches @bottom
350	350	Honge	0.23	2.5	1	1.5	13° 1' 10.6621" N	77° 39' 14.3098" E	
351	351	Hunase	0.42	3	1.5	2	13° 1' 10.6669" N	77° 39' 14.2842" E	
	351(a)	Hunase	0.25	3	1.5	2	13° 1' 10.6669" N	77° 39' 14.2842" E	
352	352	Bottle Brush	0.38	3.5	1.5	2	13° 1' 10.5585" N	77° 39' 14.2126" E	Fork branches @bottom
	352(a)	Bottle Brush	0.27	3.5	2	2	13° 1' 10.5585" N	77° 39' 14.2126" E	
353	353	Honge	0.48	3.5	1.5	2	13° 1' 10.7396" N	77° 39' 14.1117" E	Fork branches @bottom
	353(a)	Honge	0.31	3	1.5	1	13° 1' 10.7396" N	77° 39' 14.1117" E	
	353(b)	Honge	0.28	4	1.5	1	13° 1' 10.7396" N	77° 39' 14.1117" E	
	353c	Honge	0.3	3	1.5	1	13° 1' 10.7396" N	77° 39' 14.1117" E	
354	354	Bottle Brush	0.63	3	1.5	2.5	13° 1' 10.6779" N	77° 39' 13.8779" E	
355	355	Honge	0.46	3	1.5	2	13° 1' 10.7188" N	77° 39' 13.7243" E	Fork branches @bottom

K.S. Prabhanta
by PKO
BBMP

Sl. No.	Tree No.	Species Name	Tree Girth (M)	Full Height (M)	Clear Bole Height (M)	Crown Spread	Latitude	Longitude	Remarks
[illegible]	355(a)	Honge	0.33	3	1.5	2	13° 1' 10.7188" N	77° 39' 13.7243" E	Fork branches @bottom
356	356	Akash mallige	0.87	5	2	2	13° 1' 11.0218" N	77° 39' 13.3999" E	
357	357	Honge	0.4	4	2	2.5	13° 1' 10.8943" N	77° 39' 13.2571" E	
	357(a)	Honge	0.19	2	1.5	2	13° 1' 10.8943" N	77° 39' 13.2571" E	
358	358	Tacoma	0.4	3	2	1	13° 1' 11.0455" N	77° 39' 13.3192" E	
359	359	Rain tree	1.9	6	1.8	4.5	13° 1' 11.0844" N	77° 39' 13.2327" E	
360	360	Honge	0.25	3	1.3	2	13° 1' 10.9602" N	77° 39' 13.1207" E	Fork branches @bottom
	360(a)	Honge	0.17m	2	1	1	13° 1' 10.9602" N	77° 39' 13.1207" E	
361	361	Honge	0.29	2.5	1	1	13° 1' 11.2001" N	77° 39' 12.9461" E	Fork branches @bottom
	361(a)	Honge	0.25	2.5	1	1	13° 1' 11.2001" N	77° 39' 12.9461" E	
	361(b)	Honge	0.23	2.5	1	1	13° 1' 11.2001" N	77° 39' 12.9461" E	
	361(c)	Honge	0.25	2	1	2	13° 1' 11.2001" N	77° 39' 12.9461" E	
362	362	Honge	0.24	2	1	2	13° 1' 11.2671" N	77° 39' 12.8053" E	
363	363	Honge	0.24	2	1	1	13° 1' 11.332" N	77° 39' 12.628" E	
364	364	Honge	0.41	4	1.3	2	13° 1' 11.395" N	77° 39' 12.4987" E	Fork branches @bottom
	364(a)	Honge	0.34	3	1.5	2	13° 1' 11.395" N	77° 39' 12.4987" E	
	364(b)	Honge	0.3	3	1.5	2	13° 1' 11.395" N	77° 39' 12.4987" E	
	364c	Honge	0.25	2	1	1	13° 1' 11.395" N	77° 39' 12.4987" E	
365	365	Honge	0.3	3	1	2	13° 1' 11.2137" N	77° 39' 12.4697" E	Fork branches @bottom
	365(a)	Honge	0.3	3	1	2	13° 1' 11.2137" N	77° 39' 12.4697" E	
	365(b)	Honge	0.3	3	1	2	13° 1' 11.2137" N	77° 39' 12.4697" E	
	365c	Honge	0.3	3	1	2	13° 1' 11.2137" N	77° 39' 12.4697" E	
366	366	Honge	0.27	4	2	2	13° 1' 11.2038" N	77° 39' 12.4513" E	Fork branches @bottom
	366(a)	Honge	0.24	4	2	2	13° 1' 11.2038" N	77° 39' 12.4513" E	
	366(b)	Honge	0.29	4	2	2	13° 1' 11.2038" N	77° 39' 12.4513" E	
367	367	Honge	0.41	3	1.5	2	13° 1' 11.3079" N	77° 39' 12.2477" E	
	367(a)	Honge	0.4	3	1.5	2	13° 1' 11.3079" N	77° 39' 12.2477" E	
368	368	Tacoma	0.25	2	1	1	13° 1' 11.4776" N	77° 39' 12.265" E	Fork branches @bottom
	368(a)	Tacoma	0.19	2	1	1	13° 1' 11.4776" N	77° 39' 12.265" E	
	368(b)	Tacoma	0.18	2	1	1	13° 1' 11.4776" N	77° 39' 12.265" E	
369	369	Rain tree	1.15	7	1.8	4	13° 1' 11.3459" N	77° 39' 12.1607" E	
370	370	Tacoma	0.43	3	1.5	2.5	13° 1' 11.5425" N	77° 39' 12.1368" E	
371	371	Tacoma	0.5	3	1.5	2	13° 1' 11.4269" N	77° 39' 11.9366" E	Fork branches @bottom
	371(a)	Tacoma	0.38	3	1.5	2	13° 1' 11.4269" N	77° 39' 11.9366" E	
	371(b)	Tacoma	0.45	3	1.5	2	13° 1' 11.4269" N	77° 39' 11.9366" E	
	371c	Tacoma	0.25	2	1	1	13° 1' 11.4269" N	77° 39' 11.9366" E	
	371d	Tacoma	0.27	2	1	1	13° 1' 11.4269" N	77° 39' 11.9366" E	
372	372	Subabul	0.38	3	1	2	13° 1' 11.4391" N	77° 39' 11.854" E	
373	373	Honge	0.44	3	1.3	2	13° 1' 11.6405" N	77° 39' 11.8945" E	Fork branches @bottom
	373(a)	Honge	0.4	3	1.3	1	13° 1' 11.6405" N	77° 39' 11.8945" E	
374	374	Honge	0.39	3	1.3	2	13° 1' 11.6963" N	77° 39' 11.782" E	Fork branches @bottom
	374(a)	Honge	0.32	3	1.5	2	13° 1' 11.6963" N	77° 39' 11.782" E	
	374(b)	Honge	0.35	2	1	1	13° 1' 11.5963" N	77° 39' 11.782" E	
	374c	Honge	0.2	2	1	1	13° 1' 11.5963" N	77° 39' 11.782" E	
375	375	Honge	0.61	3	1.5	3	13° 1' 11.5821" N	77° 39' 11.5964" E	

7

Sl. No.	Tree No.	Species Name	Tree Girth (M)	Full Height (M)	Clear Bole Height (M)	Crown Spread	Latitude	Longitude	Remarks
376	376	Honge	0.35	3.5	1.3	2	13° 1' 11.6446" N	77° 39' 11.4405" E	Fork branches @bottom
	376(a)	Honge	0.36	3.5	1.3	2	13° 1' 11.6446" N	77° 39' 11.4405" E	
	376(b)	Honge	0.27	3	1	1.5	13° 1' 11.6446" N	77° 39' 11.4405" E	
377	377	Honge	0.38	3	1.3	2	13° 1' 11.872" N	77° 39' 11.4008" E	Fork branches @bottom
	377(a)	Honge	0.35	3	1.3	2	13° 1' 11.872" N	77° 39' 11.4008" E	
	377(b)	Honge	0.3	3	1.3	2	13° 1' 11.872" N	77° 39' 11.4008" E	
378	378	Honge	0.55	3.5	1.5	2	13° 1' 11.7067" N	77° 39' 11.2873" E	Fork branches @bottom
	378(a)	Honge	0.35	3.5	1.5	2	13° 1' 11.7067" N	77° 39' 11.2873" E	
	378(b)	Honge	0.25	2.5	1	1.5	13° 1' 11.7067" N	77° 39' 11.2873" E	
379	379	Honge	0.77	3.5	1.5	2	13° 1' 11.758" N	77° 39' 11.169" E	Fork branches @bottom
	379(a)	Honge	0.26	3.5	1.5	2	13° 1' 11.758" N	77° 39' 11.169" E	
	379(b)	Honge	0.22	2	1	1	13° 1' 11.758" N	77° 39' 11.169" E	
380	380	Bottle Brush	0.31	2	1.5	2	13° 1' 11.9593" N	77° 39' 11.1683" E	
	380(a)	Bottle Brush	0.37	2	1.5	1	13° 1' 11.9593" N	77° 39' 11.1683" E	
381	381	Bottle Brush	0.36	2	1	1	13° 1' 11.9986" N	77° 39' 11.1352" E	
382	382	Bottle Brush	0.41	2.5	1.5	1.5	13° 1' 11.8105" N	77° 39' 11.0931" E	Fork branches @bottom
	382(a)	Bottle Brush	0.4	2.5	1.5	1.5	13° 1' 11.8105" N	77° 39' 11.0931" E	
383	383	Bottle Brush	0.21	2.5	1.5	1.5	13° 1' 12.0821" N	77° 39' 10.8831" E	
384	384	Honge	0.37	3	1	1.5	13° 1' 11.9473" N	77° 39' 10.7633" E	Fork branches @bottom
	384(a)	Honge	0.33	3	1	1.5	13° 1' 11.9473" N	77° 39' 10.7633" E	
	384(b)	Honge	0.33	3	1	1.5	13° 1' 11.9473" N	77° 39' 10.7633" E	
	384(c)	Honge	0.3	3	1	1.5	13° 1' 11.9473" N	77° 39' 10.7633" E	
385	385	Honge	0.45	4	1.5	3	13° 1' 12.0086" N	77° 39' 10.629" E	
386	386	Tacoma	0.39	2	1	1.5	13° 1' 12.213" N	77° 39' 10.575" E	Fork branches @bottom
	386(a)	Tacoma	0.21	2	1	1.5	13° 1' 12.213" N	77° 39' 10.575" E	
387	387	Dalichandra	0.41	3	1	1	13° 1' 12.0715" N	77° 39' 10.514" E	Fork branches @bottom
	387(a)	Dalichandra	0.3	3	1.5	1	13° 1' 12.0715" N	77° 39' 10.514" E	
388	388	Bottle Brush	0.34	3	1.5	2	13° 1' 12.1484" N	77° 39' 10.2997" E	Fork branches @bottom
	388(a)	Bottle Brush	0.35	3	1.5	2	13° 1' 12.1484" N	77° 39' 10.2997" E	
389	389	Honge	0.46	4	1.5	2	13° 1' 12.3137" N	77° 39' 10.3746" E	Fork branches @bottom
	389(a)	Honge	0.44	4	1.5	2	13° 1' 12.3137" N	77° 39' 10.3746" E	
	389(b)	Honge	0.24	4	1.5	2	13° 1' 12.3137" N	77° 39' 10.3746" E	
390	390	Honge	0.27	3	1.2	1	13° 1' 12.2454" N	77° 39' 10.0755" E	Fork branches @bottom
	390(a)	Honge	0.32	3	1.2	1	13° 1' 12.2454" N	77° 39' 10.0755" E	
	390(b)	Honge	0.22	3	1.2	1	13° 1' 12.2454" N	77° 39' 10.0755" E	
	390(c)	Honge	0.2	2	1.2	1	13° 1' 12.2454" N	77° 39' 10.0755" E	
	390(d)	Honge	0.25	2	1	1	13° 1' 12.2454" N	77° 39' 10.0755" E	
	390(e)	Honge	0.24	2	1	1	13° 1' 12.2454" N	77° 39' 10.0755" E	
391	391	Honge	0.27	3	1.5	2	13° 1' 12.3089" N	77° 39' 9.9281" E	
	391(a)	Honge	0.25	3	1.5	2	13° 1' 12.3089" N	77° 39' 9.9281" E	
	391(b)	Honge	0.26	3	1.5	2	13° 1' 12.3089" N	77° 39' 9.9281" E	
392	392	Honge	0.25	2	1.3	1	13° 1' 12.4744" N	77° 39' 9.9606" E	Fork branches @bottom
	392(a)	Honge	0.26	2	1.3	1	13° 1' 12.4744" N	77° 39' 9.9606" E	
393	393	Honge	0.57	3.5	1.5	2	13° 1' 12.3596" N	77° 39' 9.7906" E	Fork branches @bottom
	393(a)	Honge	0.44	3.5	1.5	2	13° 1' 12.3596" N	77° 39' 9.7906" E	

K.S. Prabhakar
Dy RFO BBMP

Sl. No.	Tree No.	Species Name	Tree Girth (M)	Full Height (M)	Clear Bole Height (M)	Crown Spread	Latitude	Longitude	Remarks
	393(b)	Honge	0.26	3.5	1.5	2	13° 1' 12.3596" N	77° 39' 9.7906" E	
394	394	Honge	0.57	5	1.5	3	13° 1' 12.5322" N	77° 39' 9.8369" E	
	394(a)	Honge	0.49	5	1.5	3	13° 1' 12.5322" N	77° 39' 9.8369" E	
	394(b)	Honge	0.32	3	1.5	1.5	13° 1' 12.5322" N	77° 39' 9.8369" E	
395	395	Honge	0.27	3	1.5	2	13° 1' 12.5995" N	77° 39' 9.7162" E	
	395(a)	Honge	0.24	3	1.5	2	13° 1' 12.5995" N	77° 39' 9.7162" E	
396	396	Bottle Brush	0.59	3	1.5	2	13° 1' 12.6403" N	77° 39' 9.6032" E	
397	397	Bottle Brush	0.40	2.5	1.5	2	13° 1' 12.6829" N	77° 39' 9.5135" E	Fork branches @bottom
	397(a)	Bottle Brush	0.35	2.5	1	1	13° 1' 12.6829" N	77° 39' 9.5135" E	
398	398	Honge	0.26	3.5	1.3	2	13° 1' 12.5801" N	77° 39' 9.2641" E	Fork branches @bottom
	398(a)	Honge	0.25	3.5	1.5	2	13° 1' 12.5801" N	77° 39' 9.2641" E	
	398(b)	Honge	0.28	3	1.5	1.5	13° 1' 12.5801" N	77° 39' 9.2641" E	
399	399	Honge	0.45	3.5	2	2	13° 1' 12.763" N	77° 39' 9.3294" E	Fork branches @bottom
	399(a)	Honge	0.41	3.5	1.5	2	13° 1' 12.763" N	77° 39' 9.3294" E	
400	400	Subabul	0.32	3	1.5	1.5	13° 1' 12.7893" N	77° 39' 9.2119" E	
401	401	Bottle Brush	0.44	3	1.8	2	13° 1' 12.8315" N	77° 39' 9.1649" E	
402	402	Bottle Brush	0.33	2	1.8	2	13° 1' 12.6984" N	77° 39' 9.0748" E	Fork branches @bottom
	402(a)	Bottle Brush	0.25	2	1	1	13° 1' 12.6984" N	77° 39' 9.0748" E	
403	403	Honge	0.28	3	1.5	2	13° 1' 12.7138" N	77° 39' 8.9926" E	Fork branches @bottom
	403(a)	Honge	0.3	3	1.5	2	13° 1' 12.7138" N	77° 39' 8.9926" E	
404	404	Honge	0.38	2	1.5	2	13° 1' 12.9068" N	77° 39' 9.0094" E	Fork branches @bottom
	404(a)	Honge	0.25	2	1.5	2	13° 1' 12.9068" N	77° 39' 9.0094" E	
405	405	Subabul	0.41	4	1.5	2	13° 1' 12.9857" N	77° 39' 8.826" E	
406	406	Honge	0.42	3	1.5	2	13° 1' 12.8782" N	77° 39' 8.6795" E	Fork branches @bottom
	406(a)	Honge	0.36	3.5	1	2	13° 1' 12.8782" N	77° 39' 8.6795" E	
407	407	Bottle brush	0.38	3.5	1.3	3	13° 1' 13.0937" N	77° 39' 8.576" E	Fork branches @bottom
	407(a)	Bottle brush	0.28	2	1	1	13° 1' 13.0937" N	77° 39' 8.576" E	
	407(b)	Bottle brush	0.25	2	1	1	13° 1' 13.0937" N	77° 39' 8.576" E	
408	408	Honge	0.37	3	1.3	2	13° 1' 12.9952" N	77° 39' 8.4195" E	Fork branches @bottom
	408(a)	Honge	0.25	3	1.5	2	13° 1' 12.9952" N	77° 39' 8.4195" E	
409	409	Honge	0.58	3	1.5	2.5	13° 1' 13.2217" N	77° 39' 8.2828" E	
410	410	Honge	0.2	3	1.5	2	13° 1' 13.1008" N	77° 39' 8.1794" E	Fork branches @bottom
	410(a)	Honge	0.19	3	1.5	2	13° 1' 13.1008" N	77° 39' 8.1794" E	
	410(b)	Honge	0.2	2.5	1.5	1	13° 1' 13.1008" N	77° 39' 8.1794" E	
411	411	Honge	0.42	3.5	1.8	3	13° 1' 13.2686" N	77° 39' 8.1897" E	
412	412	Honge	0.25	3	1.3	2	13° 1' 13.1916" N	77° 39' 7.9407" E	Fork branches @bottom
	412(a)	Honge	0.19	3	1.5	2	13° 1' 13.1916" N	77° 39' 7.9407" E	
	412(b)	Honge	0.18	3	1.5	2	13° 1' 13.1916" N	77° 39' 7.9407" E	
	412c	Honge	0.23	3	1.5	2	13° 1' 13.1916" N	77° 39' 7.9407" E	
	412(d)	Honge	0.19	3	1.5	2	13° 1' 13.1916" N	77° 39' 7.9407" E	
	412e	Honge	0.2	2	1	1.5	13° 1' 13.1916" N	77° 39' 7.9407" E	
413	413	Bottle Brush	0.25	3	1.5	2	13° 1' 13.2445" N	77° 39' 7.8509" E	
	413(a)	Bottle Brush	0.23	3	1.5	2	13° 1' 13.2445" N	77° 39' 7.8509" E	
414	414	Honge	0.35	2	1.5	1.5	13° 1' 13.4803" N	77° 39' 7.7042" E	
	415	Honge	0.23	2	1.3	2	13° 1' 13.3738" N	77° 39' 7.5645" E	

Sl. No.	Tree No.	Species Name	Tree Girth (M)	Full Height (M)	Clear Bole Height (M)	Crown Spread	Latitude	Longitude	Remarks
415	415(a)	Honge	0.19	3	1.5	2	13° 1' 13.3738" N	77° 39' 7.5645" E	Fork branches @bottom
	415(b)	Honge	0.2	3	1.5	2	13° 1' 13.3738" N	77° 39' 7.5645" E	
	415c	Honge	0.2	3	1.5	2	13° 1' 13.3738" N	77° 39' 7.5645" E	
	415d	Honge	0.22	3	1.5	2	13° 1' 13.3738" N	77° 39' 7.5645" E	
416	416	Bottle Brush	0.3	3	1	1.5	13° 1' 13.5477" N	77° 39' 7.5069" E	Fork branches @bottom
417	417	Honge	0.55	3	1.5	2	13° 1' 13.4658" N	77° 39' 7.3127" E	
	417(a)	Honge	0.35	3	1.5	2	13° 1' 13.4658" N	77° 39' 7.3127" E	
418	418	Honge	0.4	4	1.5	2.5	13° 1' 13.5149" N	77° 39' 7.2014" E	Fork branches @bottom
	418(a)	Honge	0.39	4	1.8	2.5	13° 1' 13.5149" N	77° 39' 7.2014" E	
419	419	Bottle Brush	0.39	2.5	1.5	2	13° 1' 13.6537" N	77° 39' 7.2645" E	Fork branches @bottom
	419(a)	Bottle Brush	0.36	2.5	1.5	2	13° 1' 13.6537" N	77° 39' 7.2645" E	
420	420	Honge	0.38	3.5	1.8	2.5	13° 1' 13.7862" N	77° 39' 7.0267" E	
	420(a)	Honge	0.4	3.5	1.8	2.5	13° 1' 13.7862" N	77° 39' 7.0267" E	
421	421	Honge	0.27	3	1.5	2.5	13° 1' 13.6308" N	77° 39' 6.9399" E	
	421(a)	Honge	0.22	3	1.5	2.5	13° 1' 13.6308" N	77° 39' 6.9399" E	
422	422	Honge	0.34	3	1.5	2.5	13° 1' 13.6533" N	77° 39' 6.8828" E	
	422(a)	Honge	0.27	3	1.5	2.5	13° 1' 13.6533" N	77° 39' 6.8828" E	
423	423	Honge	0.24	3	1.5	2	13° 1' 13.8636" N	77° 39' 6.8179" E	Fork branches @bottom
	423(a)	Honge	0.25	4	1.4	2	13° 1' 13.8636" N	77° 39' 6.8179" E	
424	424	Honge	0.26	2.5	1.5	2	13° 1' 13.7176" N	77° 39' 6.7241" E	Fork branches @bottom
	424(a)	Honge	0.24	2.5	1.5	2	13° 1' 13.7176" N	77° 39' 6.7241" E	
	424(b)	Honge	0.19	2.5	1.5	2	13° 1' 13.7176" N	77° 39' 6.7241" E	
	424c	Honge	0.19	2.5	1.5	2	13° 1' 13.7176" N	77° 39' 6.7241" E	
425	425	Bottle Brush	0.54	3.5	1.5	2	13° 1' 13.7561" N	77° 39' 6.6198" E	
426	426	Bottle Brush	0.45	2	1.5	2	13° 1' 13.7757" N	77° 39' 6.601" E	Fork branches @bottom
	426(a)	Bottle Brush	0.27	2.5	1.5	2	13° 1' 13.7757" N	77° 39' 6.601" E	
427	427	Honge	0.26	3.5	1.5	2	13° 1' 13.9752" N	77° 39' 6.5764" E	
	427(a)	Honge	0.24	3.5	1.5	2	13° 1' 13.9752" N	77° 39' 6.5764" E	
	427(b)	Honge	0.24	3.5	1.5	2	13° 1' 13.9752" N	77° 39' 6.5764" E	
428	428	Tacoma	0.32	3	1.5	2	13° 1' 13.9108" N	77° 39' 6.408" E	
429	429	Honge	0.3	3	1.3	2	13° 1' 14.0786" N	77° 39' 6.2996" E	Fork branches @bottom
	429(a)	Honge	0.27	3	1.4	2	13° 1' 14.0786" N	77° 39' 6.2996" E	
	429(b)	Honge	0.25	3	1.4	2	13° 1' 14.0786" N	77° 39' 6.2996" E	
	429c	Honge	0.19	3	1.4	2	13° 1' 14.0786" N	77° 39' 6.2996" E	
430	430	Bottle Brush	0.3	2	1	1	13° 1' 13.9478" N	77° 39' 6.1513" E	Fork branches @bottom
	430(a)	Bottle Brush	0.31	2	1	1	13° 1' 13.9478" N	77° 39' 6.1513" E	
	430(b)	Bottle Brush	0.32	2	1	1	13° 1' 13.9478" N	77° 39' 6.1513" E	
431	431	Tacoma	0.35	2	1	1	13° 1' 14.0084" N	77° 39' 6.0688" E	
432	432	Tacoma	0.44	3	1.5	2	13° 1' 14.1514" N	77° 39' 6.1614" E	Fork branches @bottom
	432(a)	Tacoma	0.32	3	1.5	2	13° 1' 14.1514" N	77° 39' 6.1614" E	
433	433	Honge	0.38	3	1.5	2	13° 1' 14.2069" N	77° 39' 5.9194" E	
	433(a)	Honge	0.41	3	1.4	2	13° 1' 14.2069" N	77° 39' 5.9194" E	
434	434	Bottle Brush	0.32	3	2	2	13° 1' 14.1739" N	77° 39' 5.8031" E	
435	435	Tacoma	0.64	3.5	1.9	2	13° 1' 14.3293" N	77° 39' 5.7468" E	
436	436	Bottle Brush	0.32	3	1	1	13° 1' 14.183" N	77° 39' 5.691" E	

I c.s. Ramchandra
by PTO BBMP
cont

Sl. No.	Tree No.	Species Name	Tree Girth (M)	Full Height (M)	Clear Bole Height (M)	Crown Spread	Latitude	Longitude	Remarks
437	437	Aralimara	0.77	4	1.8	3	13° 1' 14.4208" N	77° 39' 5.4065" E	
	437(a)	Aralimara	0.22	2.5	1	1.5	13° 1' 14.4208" N	77° 39' 5.4065" E	
438	438	Honge	0.28	3	1.2	2	13° 1' 14.3817" N	77° 39' 5.2084" E	Fork branches @bottom
	438(a)	Honge	0.25	3	1.2	1	13° 1' 14.3817" N	77° 39' 5.2084" E	
	438(b)	Honge	0.2	3	1.2	1	13° 1' 14.3817" N	77° 39' 5.2084" E	
	438c	Honge	0.2	3	1.2	1	13° 1' 14.3817" N	77° 39' 5.2084" E	
	438d	Honge	0.22	3	1.5	1	13° 1' 14.3817" N	77° 39' 5.2084" E	
439	439	Honge	0.37	3	1.5	2	13° 1' 14.5792" N	77° 39' 5.2311" E	Fork branches @bottom
	439(a)	Honge	0.31	3	1.5	2	13° 1' 14.5792" N	77° 39' 5.2311" E	
	439(b)	Honge	0.3	3	1.5	2	13° 1' 14.5792" N	77° 39' 5.2311" E	
440	440	Honge	0.24	2	1.2	1	13° 1' 14.4452" N	77° 39' 5.0607" E	Fork branches @bottom
	440(a)	Honge	0.1m	2	1.2	1	13° 1' 14.4452" N	77° 39' 5.0607" E	
	440(b)	Honge	0.18	2	1.2	1	13° 1' 14.4452" N	77° 39' 5.0607" E	
441	441	Thapasi	0.4	2	1	2.5	13° 1' 14.4752" N	77° 39' 4.9552" E	
442	442	Honge	0.25	2	1	1	13° 1' 14.5348" N	77° 39' 4.8575" E	
443	443	Honge	0.35	3.5	1.5	2.5	13° 1' 14.7665" N	77° 39' 4.7793" E	
444	444	Bottle Brush	0.45	3	1.5	2	13° 1' 14.6324" N	77° 39' 4.6986" E	
445	445	Honge	0.3	2	1	2	13° 1' 14.6699" N	77° 39' 4.5696" E	
446	446	Bottle Brush	0.35	2.5	1	2	13° 1' 14.8714" N	77° 39' 4.5025" E	
	446(a)	Bottle Brush	0.34	2.5	1	2	13° 1' 14.8714" N	77° 39' 4.5025" E	
447	447	Bottle Brush	0.4	2.5	1.5	2	13° 1' 14.8783" N	77° 39' 4.1116" E	
	447(a)	Bottle Brush	0.3	2.5	1.5	2	13° 1' 14.8783" N	77° 39' 4.1116" E	
448	448	Honge	0.27	3	1.5	2	13° 1' 14.9432" N	77° 39' 3.976" E	
	448(a)	Honge	0.28	3	1.5	1	13° 1' 14.9432" N	77° 39' 3.976" E	
	448(b)	Honge	0.23	3	1	1	13° 1' 14.9432" N	77° 39' 3.976" E	
449	449	Subabul	0.32	4	2	1	13° 1' 14.9851" N	77° 39' 3.8368" E	
450	450	Peltophorum	0.72	6	1.3	3	13° 1' 15.0359" N	77° 39' 3.6931" E	Fork branches @botto
	450(a)	Peltophorum	0.72	6	1.5	3	13° 1' 15.0359" N	77° 39' 3.6931" E	
	450(b)	Peltophorum	0.69	6	1.5	3	13° 1' 15.0359" N	77° 39' 3.6931" E	
	450(c)	Peltophorum	0.67	6	1.8	3	13° 1' 15.0359" N	77° 39' 3.6931" E	
	450(d)	Peltophorum	0.6	6	1.5	3	13° 1' 15.0359" N	77° 39' 3.6931" E	
	450(e)	Peltophorum	0.35	6	1.5	3	13° 1' 15.0359" N	77° 39' 3.6931" E	
451	451	Honge	0.22	2.5	1	1.5	13° 1' 15.3483" N	77° 39' 3.5008" E	
452	452	Honge	0.31	3	1.5	2	13° 1' 15.2157" N	77° 39' 3.3939" E	Fork branches @bottom
	452(a)	Honge	0.29	3	1.5	2	13° 1' 15.2157" N	77° 39' 3.3939" E	
453	453	Honge	0.28	3.5	1.5	2.5	13° 1' 15.2684" N	77° 39' 3.2209" E	
	453(a)	Honge	0.24	3.5	1.5	2.5	13° 1' 15.2684" N	77° 39' 3.2209" E	
	453(b)	Honge	0.24	3	1.3	2	13° 1' 15.2684" N	77° 39' 3.2209" E	
454	454	Tacoma	0.53	3	1.3	2	13° 1' 15.4206" N	77° 39' 3.3026" E	
455	455	Honge	0.26	4	1.5	2.5	13° 1' 15.522" N	77° 39' 3.1134" E	Fork branches @bottom
	455(a)	Honge	0.24	4	1.5	2.5	13° 1' 15.522" N	77° 39' 3.1134" E	
	455(b)	Honge	0.24	3.5	1.5	1.5	13° 1' 15.522" N	77° 39' 3.1134" E	
456	456	Tacoma	0.36	3	1.5	2	13° 1' 15.3918" N	77° 39' 2.9335" E	
	456(a)	Tacoma	0.42	3	1.5	2	13° 1' 15.3918" N	77° 39' 2.9335" E	
457	457	Tacoma	0.34	2	1.3	2	13° 1' 15.5426" N	77° 39' 3.0151" E	

Sl. No.	Tree No.	Species Name	Tree Girth (M)	Full Height (M)	Clear Bole Height (M)	Crown Spread	Latitude	Longitude	Remarks
458	458	Honge	0.42	3.5	1.3	3	13° 1' 15.6308" N	77° 39' 2.844" E	Fork branches @bottom
	458(a)	Honge	0.32	3.5	1.5	2	13° 1' 15.6308" N	77° 39' 2.844" E	
	458(b)	Honge	0.21	3	1	1	13° 1' 15.6308" N	77° 39' 2.844" E	
459	459	Tacoma	0.20	3	0.8	1.5	13° 1' 15.5428" N	77° 39' 2.792" E	
460	460	Honge	0.49	3	1.5	2	13° 1' 15.5562" N	77° 39' 2.6947" E	
	460(a)	Honge	0.4	3	1.5	2	13° 1' 15.5562" N	77° 39' 2.6947" E	
461	461	Subabul	0.38	3.5	1.5	1.5	13° 1' 15.5573" N	77° 39' 2.5879" E	
462	462	Honge	0.58	4	1.4	3	13° 1' 15.689" N	77° 39' 2.6928" E	
463	463	Honge	0.32	4	1.5	3	13° 1' 15.7284" N	77° 39' 2.596" E	Fork branches @bottom
	463(a)	Honge	0.24	4	1.5	2	13° 1' 15.7284" N	77° 39' 2.596" E	
464	464	Tacoma	0.3	3.5	1.5	1.8	13° 1' 15.5761" N	77° 39' 2.4922" E	
465	465	Honge	0.32	3	1.3	2	13° 1' 15.6503" N	77° 39' 2.4339" E	Fork branches @bottom
	465(a)	Honge	0.35	2	1.3	2	13° 1' 15.6503" N	77° 39' 2.4339" E	
	465(b)	Honge	0.3	2	1.3	2	13° 1' 15.6503" N	77° 39' 2.4339" E	
466	466	Honge	0.28	3	1.3	2	13° 1' 15.8331" N	77° 39' 2.362" E	Fork branches @bottom
	466(a)	Honge	0.26	2	1.4	2	13° 1' 15.8331" N	77° 39' 2.362" E	
467	467	Tacoma	0.53	3	1.5	2	13° 1' 15.932" N	77° 39' 2.1001" E	
468	468	Rain Tree	1.54	8	2.5	5	13° 1' 15.9795" N	77° 39' 1.6104" E	
469	469	Honge	0.32	4	1.3	2	13° 1' 16.2182" N	77° 39' 1.4596" E	Fork branches @bottom
	469(a)	Honge	0.27	4	1.8	2	13° 1' 16.2182" N	77° 39' 1.4596" E	
	469(b)	Honge	0.27	4	1.8	2	13° 1' 16.2182" N	77° 39' 1.4596" E	
	469c	Honge	0.27	4	2	2	13° 1' 16.2182" N	77° 39' 1.4596" E	
	469d	Honge	0.45	4	2	2	13° 1' 16.2182" N	77° 39' 1.4596" E	
470	470	Bottle Brush	0.2	2	1.3	2	13° 1' 16.2578" N	77° 39' 1.3521" E	
471	471	Gulmohar	0.82	6	1.5	4	13° 1' 16.0935" N	77° 39' 1.3283" E	
	471(a)	Gulmohar	0.53	4		3	13° 1' 16.0935" N	77° 39' 1.3283" E	
472	472	Honge	1.04	6	1.5	5	13° 1' 16.432" N	77° 39' 0.8119" E	
	472(a)	Honge	0.65	5	1.5	4	13° 1' 16.432" N	77° 39' 0.8119" E	
473	473	Bottle Brush	0.51	4	1.5	2.5	13° 1' 16.4776" N	77° 39' 0.4579" E	Fork branches @bottom
	473(a)	Bottle Brush	0.41	4	1.5	2.5	13° 1' 16.4776" N	77° 39' 0.4579" E	
	473(b)	Bottle Brush	0.46	4	1.5	2.5	13° 1' 16.4776" N	77° 39' 0.4579" E	
474	474	Honge	0.26	2	1.5	1	13° 1' 16.6003" N	77° 39' 0.132" E	
	474(a)	Honge	3.25	2	1.5	1	13° 1' 16.6003" N	77° 39' 0.132" E	
475	475	Bottle Brush	0.32	3	1.2	2	13° 1' 16.7692" N	77° 39' 0.0982" E	Fork branches @bottom
	475(a)	Bottle Brush	0.31	2	1.3	2	13° 1' 16.7692" N	77° 39' 0.0982" E	
	475(b)	Bottle Brush	0.33	2	1.3	2	13° 1' 16.7692" N	77° 39' 0.0982" E	
	475c	Bottle Brush	0.25	2	1.3	2	13° 1' 16.7692" N	77° 39' 0.0982" E	
476	476	Honge	0.21	3	1.1	2	13° 1' 16.7092" N	77° 38' 59.907" E	Fork branches @bottom
	476(a)	Honge	0.24	3	1.1	2	13° 1' 16.7092" N	77° 38' 59.907" E	
	476(b)	Honge	0.22	3	1.1	2	13° 1' 16.7092" N	77° 38' 59.907" E	
	476c	Honge	0.22	3	1	2	13° 1' 16.7092" N	77° 38' 59.907" E	
477	477	Bottle Brush	0.32	3	1.5	2	13° 1' 16.8791" N	77° 38' 59.998" E	
	477(a)	Bottle Brush	0.24	2	1.3	2	13° 1' 16.8791" N	77° 38' 59.998" E	
478	478	Honge	0.39	3	1.3	2	13° 1' 16.8015" N	77° 38' 59.6996" E	Fork branches @bottom
	478(a)	Honge	0.26	3	1.3	2	13° 1' 16.8015" N	77° 38' 59.6996" E	

K.S. Rimchant
by RFO BBMP

Sl. No.	Tree No.	Species Name	Tree Girth (M)	Full Height (M)	Clear Bole Height (M)	Crown Spread	Latitude	Longitude	Remarks
478	478(b)	Honge	0.29	3	1.3	2	13° 1' 16.8015" N	77° 38' 59.6996" E	Fork branches @bottom
	478c	Honge	0.24	3	1.5	2	13° 1' 16.8015" N	77° 38' 59.6996" E	
479	479	Honge	0.36	2.5	1.3	2	13° 1' 16.9655" N	77° 38' 59.7764" E	Fork branches @bottom
	479(a)	Honge	0.22	2.5	1.5	2	13° 1' 16.9655" N	77° 38' 59.7764" E	
	479(b)	Honge	0.27	2.5	1.5	2	13° 1' 16.9655" N	77° 38' 59.7764" E	
480	480	Honge	0.5	4	1.5	2.5	13° 1' 17.0785" N	77° 38' 59.5055" E	
481	481	Honge	0.27	3	1.3	2.5	13° 1' 16.9164" N	77° 38' 59.415" E	Fork branches @bottom
	481(a)	Honge	0.26	3	1.3	2.5	13° 1' 16.9164" N	77° 38' 59.415" E	
	481(b)	Honge	0.25	2	1.3	2.5	13° 1' 16.9164" N	77° 38' 59.415" E	
482	482	Bottle Brush	0.43	3	1.5	2	13° 1' 17.1346" N	77° 38' 59.3581" E	
	482(a)	Bottle Brush	0.36	3	1.5	2	13° 1' 17.1346" N	77° 38' 59.3581" E	
483	483	Honge	0.36	3	1.5	2	13° 1' 17.0664" N	77° 38' 59.0921" E	
484	484	Honge	0.32	3	1.3	2	13° 1' 17.2205" N	77° 38' 59.1936" E	Fork branches @bottom
	484(a)	Honge	0.22	3	1.3	2	13° 1' 17.2205" N	77° 38' 59.1936" E	
	484(b)	Honge	0.24	3	1.3	2	13° 1' 17.2205" N	77° 38' 59.1936" E	
	484c	Honge	0.24	3	1.4	2	13° 1' 17.2205" N	77° 38' 59.1936" E	
485	485	Honge	0.54	4	1.3	3	13° 1' 17.3395" N	77° 38' 58.91" E	Fork branches @bottom
	485(a)	Honge	0.41	4	1.3	2	13° 1' 17.3395" N	77° 38' 58.91" E	
	485(b)	Honge	0.41	4	1.3	2	13° 1' 17.3395" N	77° 38' 58.91" E	
486	486	Honge	0.42	4	1.3	2	13° 1' 17.2691" N	77° 38' 58.6586" E	Fork branches @bottom
	486(a)	Honge	0.34	3	1.3	2	13° 1' 17.2691" N	77° 38' 58.6586" E	
	486(b)	Honge	0.35	3	1.3	2.5	13° 1' 17.2691" N	77° 38' 58.6586" E	
487	487	Honge	0.64	5	1.3	2.5	13° 1' 17.5726" N	77° 38' 58.3922" E	Fork branches @bottom
	487(a)	Honge	0.36	5	1.5	2.5	13° 1' 17.5726" N	77° 38' 58.3922" E	
	487(b)	Honge	0.46	5	1.5	2.5	13° 1' 17.5726" N	77° 38' 58.3922" E	
488	488	Honge	0.39	3	1.5	2	13° 1' 17.4023" N	77° 38' 58.2876" E	Fork branches @bottom
	488(a)	Honge	0.29	3	1.3	2	13° 1' 17.4023" N	77° 38' 58.2876" E	
489	489	Honge	0.28	4	1.3	1.6	13° 1' 17.6359" N	77° 38' 58.2049" E	Fork branches @bottom
	489(a)	Honge	0.26	3	1.4	1.5	13° 1' 17.6359" N	77° 38' 58.2049" E	
	489(b)	Honge	0.26	3	1.3	1.5	13° 1' 17.6359" N	77° 38' 58.2049" E	
	489c	Honge	0.21	2.5	1.5	1.5	13° 1' 17.6359" N	77° 38' 58.2049" E	
	489d	Honge	0.22	3	1.4	1.5	13° 1' 17.6359" N	77° 38' 58.2049" E	
490	490	Honge	0.24	2	1	1.5	13° 1' 17.6985" N	77° 38' 58.1167" E	Fork branches @bottom
	490(a)	Honge	0.28	2	1	1	13° 1' 17.6985" N	77° 38' 58.1167" E	
491	491	Honge	0.44	4	1.5	3	13° 1' 17.6934" N	77° 38' 58.0314" E	
	491(a)	Honge	0.4	4	1.5	3	13° 1' 17.6934" N	77° 38' 58.0314" E	
492	492	Honge	0.25	2	1.5	2	13° 1' 17.7561" N	77° 38' 57.926" E	
493	493	Bottle Brush	0.34	3	1.3	2	13° 1' 17.838" N	77° 38' 57.7649" E	Fork branches @bottom
	493(a)	Bottle Brush	0.23	2	1.5	2	13° 1' 17.838" N	77° 38' 57.7649" E	
	493(b)	Bottle Brush	0.22	2	1	1	13° 1' 17.838" N	77° 38' 57.7649" E	
494	494	Honge	0.45	4	1.3	3	13° 1' 18.0653" N	77° 38' 57.2308" E	Fork branches @bottom
	494(a)	Honge	0.32	4	1.3	2	13° 1' 18.0653" N	77° 38' 57.2308" E	
	494(b)	Honge	0.29	3	1.3	2.5	13° 1' 18.0653" N	77° 38' 57.2308" E	
	494(c)	Honge	0.31	3	1.5	1.5	13° 1' 18.0653" N	77° 38' 57.2308" E	
495	495	Bottle Brush	0.26	3	1.5	2	13° 1' 18.0909" N	77° 38' 57.1335" E	

Sl. No.	Tree No.	Species Name	Tree Girth (M)	Full Height (M)	Clear Bole Height (M)	Crown Spread	Latitude	Longitude	Remarks
496	496	Bottle Brush	0.28	3	1	1	13° 1' 18.0664" N	77° 38' 57.0393" E	Fork branches @bottom
497	497	Honge	0.43	3	1.5	2	13° 1' 17.9746" N	77° 38' 57.0904" E	
	497(a)	Honge	0.22	3	1.5	2	13° 1' 17.9746" N	77° 38' 57.0904" E	
498	498	Honge	0.29	3	1.5	2	13° 1' 18.1578" N	77° 38' 56.998" E	
	498(a)	Honge	0.27	3	1.5	2	13° 1' 18.1578" N	77° 38' 56.998" E	
499	499	Subabul	0.42	4	2	1.5	13° 1' 18.1136" N	77° 38' 56.8861" E	
500	500	Honge	0.41	4	1.3	3	13° 1' 18.2374" N	77° 38' 56.8679" E	Fork branches @bottom
	500(a)	Honge	0.39	4	1	2	13° 1' 18.2374" N	77° 38' 56.8679" E	
	500(b)	Honge	0.37	3	1	2	13° 1' 18.2374" N	77° 38' 56.8679" E	
501	501	Yalachi	0.32	3	1	2	13° 1' 18.0877" N	77° 38' 56.7841" E	
502	502	Karibevu	0.75	5.5	3	4	13° 1' 18.2461" N	77° 38' 56.4166" E	
503	503	Honge	0.46	4	1.5	2.5	13° 1' 18.2504" N	77° 38' 56.4001" E	Fork branches @bottom
	503(a)	Honge	0.45	3	1.4	2.5	13° 1' 18.2504" N	77° 38' 56.4001" E	
	503(b)	Honge	0.27	3	1.4	2.5	13° 1' 18.2504" N	77° 38' 56.4001" E	
4	504	Honge	0.22	3	1	1.5	13° 1' 18.466" N	77° 38' 56.2741" E	
505	505	Honge	0.23	3	1	1	13° 1' 18.5435" N	77° 38' 56.152" E	Fork branches @bottom
	505(a)	Honge	0.25	3	1	1	13° 1' 18.5435" N	77° 38' 56.152" E	
	505(b)	Honge	0.18	2	1	1	13° 1' 18.5435" N	77° 38' 56.152" E	
506	506	Tacoma	0.29	2	1	1	13° 1' 18.5069" N	77° 38' 56.0587" E	
507	507	Tubebuia rosea	0.73	6	1.5	2	13° 1' 18.58" N	77° 38' 56.0427" E	
	507(a)	Tubebuia rosea	0.53	6	1.5	2.5	13° 1' 18.58" N	77° 38' 56.0427" E	
	507(b)	Tubebuia rosea	0.42	6	1.5	2.5	13° 1' 18.58" N	77° 38' 56.0427" E	
508	508	Honge	0.35	4	1.3	2.5	13° 1' 18.5049" N	77° 38' 55.8205" E	Fork branches @bottom
	508(a)	Honge	0.27	3	1.3	2.5	13° 1' 18.5049" N	77° 38' 55.8205" E	
	508(b)	Honge	0.24	3	1.3	2.5	13° 1' 18.5049" N	77° 38' 55.8205" E	
	508c	Honge	0.23	3	1.3	2	13° 1' 18.5049" N	77° 38' 55.8205" E	
	508d	Honge	2.24	3	1.4	2	13° 1' 18.5049" N	77° 38' 55.8205" E	
509	509	Bottle Brush	0.38	2	1.3	1.5	13° 1' 18.4053" N	77° 38' 55.7424" E	
510	510	Honge	0.38	2	1.3	2	13° 1' 18.6554" N	77° 38' 55.8681" E	
511	511	Peltophorum	0.4	5	1.3	3	13° 1' 18.5153" N	77° 38' 55.7111" E	Fork branches @bottom
	511(a)	Peltophorum	0.38	5	1.3	3.5	13° 1' 18.5153" N	77° 38' 55.7111" E	
	511(b)	Peltophorum	0.38	4	1.3	3.5	13° 1' 18.5153" N	77° 38' 55.7111" E	
	5119(c)	Peltophorum	0.21	2.5	2	1	13° 1' 18.5153" N	77° 38' 55.7111" E	
	511(d)	Peltophorum	0.22	2.5	2	1	13° 1' 18.5153" N	77° 38' 55.7111" E	
512	512	Bottle Brush	0.64	3	1.3	2	13° 1' 18.6366" N	77° 38' 55.4969" E	
513	513	Bottle Brush	0.58	3	1.3	2	13° 1' 18.7976" N	77° 38' 55.5649" E	
514	514	Bottle Brush	0.35	2	1.4	1	13° 1' 18.8788" N	77° 38' 55.387" E	
515	515	Peltophorum	0.89	7	1.4	5	13° 1' 18.7049" N	77° 38' 55.302" E	Fork branches @bottom
	515(a)	Peltophorum	0.77	7	1.4	4	13° 1' 18.7049" N	77° 38' 55.302" E	
516	516	Bottle Brush	0.48	4	1.5	3	13° 1' 18.9699" N	77° 38' 54.7263" E	
	516(a)	Bottle Brush	0.34	3	1.5	2	13° 1' 18.9699" N	77° 38' 54.7263" E	
517	517	Honge	0.32	3	1.3	2	13° 1' 19.0492" N	77° 38' 54.5211" E	Fork branches @bottom
	517(a)	Honge	0.24	3	1.4	2	13° 1' 19.0492" N	77° 38' 54.5211" E	
	517(b)	Honge	0.18	3	1.4	2	13° 1' 19.0492" N	77° 38' 54.5211" E	
	517(c)	Honge	0.19	3	1.2	2	13° 1' 19.0492" N	77° 38' 54.5211" E	

K.S. Rindhoni
Dy PRO. BBMP

Sl. No.	Tree No.	Species Name	Tree Girth (M)	Full Height (M)	Clear Bole Height (M)	Crown Spread	Latitude	Longitude	Remarks
	517(d)	Honge	0.22	3	1.2	2	13° 1' 19.0492" N	77° 38' 54.5211" E	
518	518	Honge	0.67	4	1.3	4	13° 1' 19.2238" N	77° 38' 54.6149" E	Fork branches @bottom
	518(a)	Honge	0.5	4	1.2	3	13° 1' 19.2238" N	77° 38' 54.6149" E	
519	519	Bottle Brush	0.57	4	1.3	2	13° 1' 19.1173" N	77° 38' 54.363" E	Fork branches @bottom
	519(a)	Bottle Brush	0.39	4	1.3	2	13° 1' 19.1173" N	77° 38' 54.363" E	
520	520	Gulmohar	0.54	4	1.5	3	13° 1' 19.3352" N	77° 38' 54.3379" E	
	520(a)	Gulmohar	0.43	4	1.8	2	13° 1' 19.3352" N	77° 38' 54.3379" E	
	520(b)	Gulmohar	0.22	3	1.5	2	13° 1' 19.3352" N	77° 38' 54.3379" E	
521	521	Peltophorum	0.73	6	1.8	3	13° 1' 19.2554" N	77° 38' 54.2121" E	
	521(a)	Peltophorum	0.68	6	2	3	13° 1' 19.2554" N	77° 38' 54.2121" E	
522	522	Honge	0.32	4	1.8	2	13° 1' 19.4176" N	77° 38' 54.1248" E	
523	523	Bottle Brush	0.3	3	1.3	2	13° 1' 19.2606" N	77° 38' 54.037" E	Fork branches @bottom
	523(a)	Bottle Brush	0.31	3	1.3	2	13° 1' 19.2606" N	77° 38' 54.037" E	
	523(b)	Bottle Brush	0.3	3	1.3	2	13° 1' 19.2606" N	77° 38' 54.037" E	
524	524	Honge	0.39	3	1.5	2	13° 1' 19.5337" N	77° 38' 53.8219" E	
525	525	Gulmohar	0.45	4	1.3	2	13° 1' 19.4899" N	77° 38' 53.5452" E	Fork branches @bottom
	525(a)	Gulmohar	0.24	3	1.4	2	13° 1' 19.4899" N	77° 38' 53.5452" E	
	525(b)	Gulmohar	0.19	3	1.3	2	13° 1' 19.4899" N	77° 38' 53.5452" E	
526	526	Gulmohar	0.52	4	1.3	2	13° 1' 19.5275" N	77° 38' 53.4583" E	
	526(a)	Gulmohar	0.43	3	1.4	2	13° 1' 19.5275" N	77° 38' 53.4583" E	
527	527	Honge	0.3	3	1.5	2.5	13° 1' 19.6542" N	77° 38' 53.602" E	
528	528	Honge	0.36	3	1.3	2	13° 1' 19.6918" N	77° 38' 53.4793" E	Fork branches @bottom
	528(a)	Honge	0.27	3	1.4	2	13° 1' 19.6918" N	77° 38' 53.4793" E	
	528(b)	Honge	0.21	3	1.3	2	13° 1' 19.6918" N	77° 38' 53.4793" E	
529	529	Dalichandra	0.57	4	1.3	3	13° 1' 19.5898" N	77° 38' 53.2564" E	
	529(a)	Dalichandra	0.30	2	1	1	13° 1' 19.5898" N	77° 38' 53.2564" E	
530	530	Sime Thangdi	0.30	3	1.5	1	13° 1' 19.7442" N	77° 38' 53.2482" E	Fork branches @bottom
	530(a)	Sime Thangdi	0.38	3	1	1	13° 1' 19.7442" N	77° 38' 53.2482" E	
531	531	Mahogany	0.4	2.5	1.3	1	13° 1' 19.861" N	77° 38' 53.1458" E	Fork branches @botto
	531(a)	Mahogany	0.27	2.5	1.4	1	13° 1' 19.861" N	77° 38' 53.1458" E	
532	532	Sime Thangdi	0.3	2.5	1	1.5	13° 1' 19.692" N	77° 38' 52.9703" E	Fork branches @bottom
	532(a)	Sime Thangdi	0.25	2	1	1	13° 1' 19.692" N	77° 38' 52.9703" E	
533	533	Honge	0.3	2.5	1.3	2	13° 1' 19.9957" N	77° 38' 52.7648" E	Fork branches @bottom
	533(a)	Honge	0.22	2.5	1.3	2	13° 1' 19.9957" N	77° 38' 52.7648" E	
534	534	Honge	0.43	2	1	1.5	13° 1' 20.0532" N	77° 38' 52.1677" E	
	534(a)	Honge	0.42	2	1	1.5	13° 1' 20.0532" N	77° 38' 52.1677" E	
535	535	Dalichandra	0.28	4	1.3	1.5	13° 1' 20.4047" N	77° 38' 51.6508" E	Fork branches @bottom
536	536	Dalichandra	0.63	3.5	1.3	2	13° 1' 20.5872" N	77° 38' 51.4787" E	Fork branches @bottom
	536(a)	Dalichandra	0.44	3.5	1.3	2	13° 1' 20.5872" N	77° 38' 51.4787" E	
	536(b)	Dalichandra	0.42	3.5	1.3	1.5	13° 1' 20.5872" N	77° 38' 51.4787" E	
	536(c)	Dalichandra	0.35	3.5	1.3	1.5	13° 1' 20.5872" N	77° 38' 51.4787" E	
537	537	Tubebuia rosea	0.61	5	1.4	3	13° 1' 18.2247" N	77° 38' 55.4047" E	
	537(a)	Tubebuia rosea	0.41	4	1.4	3	13° 1' 18.2247" N	77° 38' 55.4047" E	
538	538	Tubebuia rosea	0.5	5	1.4	2	13° 1' 18.4335" N	77° 38' 54.894" E	Fork branches @bottom
	538(a)	Tubebuia rosea	0.24	4	1.4	1.5	13° 1' 18.4335" N	77° 38' 54.894" E	

11

Sl. No.	Tree No.	Species Name	Tree Girth (M)	Full Height (M)	Clear Bole Height (M)	Crown Spread	Latitude	Longitude	Remarks
	538(b)	Tubebuia rosea	0.24	4	1.4	1.5	13° 1' 18.4335" N	77° 38' 54.894" E	
539	539	Honge	0.65	4	1.5	2	13° 1' 18.807" N	77° 38' 54.0307" E	
	539(a)	Honge	0.55	4	1.5	2	13° 1' 18.807" N	77° 38' 54.0307" E	
540	540	Honge	0.35	3	1.3	1.5	13° 1' 18.8191" N	77° 38' 54.0139" E	Fork branches @bottom
	540(a)	Honge	0.36	2	1.4	1.5	13° 1' 18.8191" N	77° 38' 54.0139" E	
	540(b)	Honge	0.3	2	1.5	1	13° 1' 18.8191" N	77° 38' 54.0139" E	
541	541	Honge	0.38	4	1.4	2	13° 1' 18.8478" N	77° 38' 53.9227" E	Fork branches @bottom
	541(a)	Honge	0.32	4	1.4	2.5	13° 1' 18.8478" N	77° 38' 53.9227" E	
	541(b)	Honge	0.36	3	1.4	2	13° 1' 18.8478" N	77° 38' 53.9227" E	
542	542	Honge	0.4	4	1.5	2	13° 1' 19.0099" N	77° 38' 53.5128" E	Fork branches @bottom
	542(a)	Honge	0.38	3	1.5	2	13° 1' 19.0099" N	77° 38' 53.5128" E	
	542(b)	Honge	0.3	3	1.5	2	13° 1' 19.0099" N	77° 38' 53.5128" E	
543	543	Honge	0.48	5	1.8	3	13° 1' 19.0972" N	77° 38' 53.1981" E	
544	544	Honge	0.44	3	1.5	3	13° 1' 19.2217" N	77° 38' 53.0433" E	
545	545	Honge	0.29	2	1.5	2	13° 1' 19.3884" N	77° 38' 52.6836" E	
	545(a)	Honge	0.24	2	1.5	2	13° 1' 19.3884" N	77° 38' 52.6836" E	
546	546	Dallchandra	0.31	3	1.8	2	13° 1' 19.4791" N	77° 38' 52.4572" E	
547	547	Honge	0.72	4	1.5	3	13° 1' 19.6038" N	77° 38' 52.2301" E	Fork branches @bottom
	547(a)	Honge	0.48	3	1.5	2	13° 1' 19.6038" N	77° 38' 52.2301" E	
	547(b)	Honge	0.45	3	2	2	13° 1' 19.6038" N	77° 38' 52.2301" E	
548	548	Honge	0.45	3	1.5	2	13° 1' 19.6478" N	77° 38' 52.0066" E	Fork branches @bottom
	548(a)	Honge	0.38	3	1.8	2	13° 1' 19.6478" N	77° 38' 52.0066" E	
549	549	Honge	0.62	4	1.5	3	13° 1' 19.7461" N	77° 38' 51.7973" E	
	549(a)	Honge	0.6	4	1.8	2	13° 1' 19.7461" N	77° 38' 51.7973" E	
550	550	Nerale	0.35	4	2.5	2	13° 1' 18.5098" N	77° 38' 54.5617" E	
551	551	Tubebuia rosea	0.35	4	2.5	2	13° 1' 18.4048" N	77° 38' 54.4993" E	
552	552	Attimara	0.68	4	2.8	2	13° 1' 18.5006" N	77° 38' 54.2128" E	
553	553	Tubebuia rosea	0.36	3	1.5	2	13° 1' 19.2503" N	77° 38' 52.6171" E	
554	554	Nerale	0.33	3	1.8	2	13° 1' 19.3106" N	77° 38' 52.5335" E	
555	555	Aralimara	0.28	3.5	1.5	1	13° 1' 19.2126" N	77° 38' 52.4903" E	
556	556	Hole Dasavala	0.35	4	1.5	2	13° 1' 19.3078" N	77° 38' 51.9808" E	
557	557	Attimara	0.78	4	1.8	2	13° 1' 19.3107" N	77° 38' 52.4818" E	
558	558	Attimara	0.42	5	1.8	3	13° 1' 19.3368" N	77° 38' 52.4243" E	
559	559	Ashok pendla	0.28	3	1.8	2	13° 1' 19.4209" N	77° 38' 52.1949" E	
560	560	Gasagase	0.58	3	2	2	13° 1' 19.5156" N	77° 38' 51.9832" E	
561	561	Nerale	0.21	2	1	1	13° 1' 19.5216" N	77° 38' 51.8148" E	
562	562	Honge	0.6	4.5	1.8	2.5	13° 1' 19.476" N	77° 38' 51.5688" E	
563	563	Honge	0.49	4.5	1.8	2.5	13° 1' 19.4707" N	77° 38' 51.6236" E	Fork branches @bottom
	563(a)	Honge	0.21	2	1	1	13° 1' 19.4707" N	77° 38' 51.6236" E	
564	564	Honge	0.49	4.5	1.8	2.5	13° 1' 19.414" N	77° 38' 51.7511" E	
565	565	Gasagase	0.61	3..5	1.8	3	13° 1' 19.389" N	77° 38' 51.805" E	
566	566	Gasagase	0.4	4	1.5	3	13° 1' 19.7074" N	77° 38' 51.2941" E	
567	567	Gulmohar	0.7	6.5	2.8	4	13° 1' 19.7547" N	77° 38' 51.166" E	
568	568	Gasagase	0.53	5	2.5	2	13° 1' 19.8552" N	77° 38' 51.2502" E	
569	569	Kadu badami	0.18	3	1.5	1	13° 1' 19.9586" N	77° 38' 50.9508" E	

KS, Rindbant
for RFO. BBMP

Sl. No.	Tree No.	Species Name	Tree Girth (M)	Full Height (M)	Clear Bole Height (M)	Crown Spread	Latitude	Longitude	Remarks
570	570	Gasagase	0.48	4	1.8	3	13° 1' 19.8486" N	77° 38' 50.8675" E	Fork branches @bottom
	570(a)	Gasagase	0.21	3	1	1	13° 1' 19.8486" N	77° 38' 50.8675" E	
571	571	Gasagase	0.45	5	1.8	3	13° 1' 20.0142" N	77° 38' 50.8652" E	
572	572	Gasagase	0.21	3	1	1	13° 1' 19.8916" N	77° 38' 50.7268" E	
573	573	Gasagase	0.32	3	1.5	2	13° 1' 20.0363" N	77° 38' 50.7931" E	
574	574	Tubebuia rosea	0.49	5	1.8	2	13° 1' 19.2418" N	77° 38' 55.6165" E	
	574(a)	Tubebuia rosea	0.17m	3.5	1.8	1	13° 1' 19.2418" N	77° 38' 55.6165" E	
575	575	Mahogany	0.35	3	1.4	2	13° 1' 19.2994" N	77° 38' 55.5138" E	
	575(a)	Mahogany	0.18	2	1	1	13° 1' 19.2994" N	77° 38' 55.5138" E	
576	576	Tubebuia rosea	0.6	3	2	2	13° 1' 19.3679" N	77° 38' 55.2772" E	
577	577	Bottle Brush	0.6	3	1.8	2	13° 1' 19.5006" N	77° 38' 55.1218" E	
	577(a)	Bottle Brush	0.5	3	1.8	2.5	13° 1' 19.5006" N	77° 38' 55.1218" E	
578	578	Honge	0.32	2.5	1.5	2	13° 1' 19.5455" N	77° 38' 54.9423" E	
579	579	Peltophorum	0.54	6	1.3	2	13° 1' 19.6195" N	77° 38' 54.7956" E	Fork branches @bottom
	579(a)	Peltophorum	0.42	5	1.4	2	13° 1' 19.6195" N	77° 38' 54.7956" E	
	579(b)	Peltophorum	0.25	4	1.4	2	13° 1' 19.6195" N	77° 38' 54.7956" E	
	579(c)	Peltophorum	0.27	5	1.3	2	13° 1' 19.6195" N	77° 38' 54.7956" E	
	579(d)	Peltophorum	0.25	5	1.4	2	13° 1' 19.6195" N	77° 38' 54.7956" E	
	579(e)	Peltophorum	0.32	5	1.5	2	13° 1' 19.6195" N	77° 38' 54.7956" E	
580	580	Tubebuia rosea	0.46	5	1.4	2.5	13° 1' 19.7382" N	77° 38' 54.5411" E	
581	581	Honge	0.3	3	1.3	2.5	13° 1' 19.7943" N	77° 38' 54.3912" E	Fork branches @bottom
	581(a)	Honge	0.29	3	1.4	2.5	13° 1' 19.7943" N	77° 38' 54.3912" E	
582	582	Hunase	0.58	5	1.4	3	13° 1' 19.8451" N	77° 38' 54.3093" E	
583	583	Gulmohar	0.54	5	1.5	2.5	13° 1' 19.9525" N	77° 38' 54.0863" E	
584	584	Honge	0.39	4	1.25	2.5	13° 1' 20.0777" N	77° 38' 53.6248" E	Fork branches @bottom
	584(a)	Honge	0.34	4	1.5	2	13° 1' 20.0777" N	77° 38' 53.6248" E	
	584(b)	Honge	0.39	4	1.5	2	13° 1' 20.0777" N	77° 38' 53.6248" E	
	584c	Honge	0.38	4	1.5	2	13° 1' 20.0777" N	77° 38' 53.6248" E	
585	585	Bottle Brush	0.54	4	1.8	2	13° 1' 20.1855" N	77° 38' 53.4723" E	
	585(a)	Bottle Brush	0.42	4	1.8	2	13° 1' 20.1855" N	77° 38' 53.4723" E	
586	586	Akash mallige	0.67	6	1.8	2	13° 1' 20.2905" N	77° 38' 53.2504" E	Fork branches @bottom
	586(a)	Akash mallige	0.36	6	2	2	13° 1' 20.2905" N	77° 38' 53.2504" E	
	586(b)	Akash mallige	0.53	6	2.5	2	13° 1' 20.2905" N	77° 38' 53.2504" E	
587	587	Akash mallige	0.73	6	1.5	3	13° 1' 20.4865" N	77° 38' 52.748" E	
588	588	Akash mallige	0.77	6	1.0	2.5	13° 1' 20.542" N	77° 38' 52.6281" E	
589	589	Mahogany	0.46	3	1.3	2	13° 1' 20.5986" N	77° 38' 52.4618" E	
590	590	Akash mallige	0.66	6.5	2.8	2.5	13° 1' 20.6939" N	77° 38' 52.2674" E	
591	591	Gasagase	0.86	4	1.3	4	13° 1' 19.756" N	77° 38' 54.8831" E	Fork branches @bottom
	591(a)	Gasagase	0.6	3	1.4	1	13° 1' 19.756" N	77° 38' 54.8831" E	
592	592	Akash mallige	0.25	2	1.2	1.5	13° 1' 19.7852" N	77° 38' 54.8209" E	
593	593	Akash mallige	0.25	2	1.2	1	13° 1' 19.8077" N	77° 38' 54.7843" E	
594	594	Akash mallige	0.25	2	1.2	1	13° 1' 19.8287" N	77° 38' 54.7438" E	
595	595	Akash mallige	0.24	2	1.2	1	13° 1' 19.8493" N	77° 38' 54.7142" E	
596	596	Akash mallige	0.3	2	1.2	1	13° 1' 19.8538" N	77° 38' 54.6871" E	
597	597	Akash mallige	0.28	2	1.2	1	13° 1' 19.8646" N	77° 38' 54.6414" E	

Sl. No.	Tree No.	Species Name	Tree Girth (M)	Full Height (M)	Clear Bole Height (M)	Crown Spread	Latitude	Longitude	Remarks
598	598	Akash mallige	0.2	2	1.2	1	13° 1' 19.8787" N	77° 38' 54.6021" E	
599	599	Akash mallige	0.25	2	1.2	1	13° 1' 19.8965" N	77° 38' 54.5753" E	
600	600	Akash mallige	0.22	2	1.2	1	13° 1' 19.8992" N	77° 38' 54.5385" E	
601	601	Akash mallige	0.21	2	1.2	1	13° 1' 19.8869" N	77° 38' 54.5149" E	
602	602	Hole Dasavala	0.31	4	2	2	13° 1' 20.5599" N	77° 38' 52.9715" E	
	602(a)	Hole Dasavala	0.26	4	2	2	13° 1' 20.5599" N	77° 38' 52.9715" E	
	602(b)	Hole Dasavala	0.27	4	2	2	13° 1' 20.5599" N	77° 38' 52.9715" E	
603	603	Gasagase	0.32	3	2	3	13° 1' 20.8985" N	77° 38' 52.8349" E	
604	604	Peltophorum	0.99	5.5	2.5	3.5	13° 1' 20.7747" N	77° 38' 52.4686" E	
605	605	Gmelina arborea	0.95	3	1.3	1	13° 1' 20.8239" N	77° 38' 52.297" E	
606	606	Gasagase	0.68	4	1.5	4	13° 1' 21.2974" N	77° 38' 51.6677" E	
607	607	Gasagase	0.82	4.5	1.6	4	13° 1' 21.3404" N	77° 38' 51.5773" E	
608	608	Hoovarasi	0.68	4	1.5	2	13° 1' 21.1932" N	77° 38' 51.5939" E	
	608(a)	Hoovarasi	0.57	4	1.6	2.5	13° 1' 21.1932" N	77° 38' 51.5939" E	
609	609	Hoovarasi	0.63	6	3	3.5	13° 1' 21.2851" N	77° 38' 51.3655" E	
	609(a)	Hoovarasi	0.57	4	2	2	13° 1' 21.2851" N	77° 38' 51.3655" E	
610	610	Gasagase	0.58	3	1.3	3	13° 1' 22.1209" N	77° 38' 49.2567" E	
611	611	Gasagase	0.6	4	1.2	3	13° 1' 22.1736" N	77° 38' 49.151" E	
	611(a)	Gasagase	0.21	3	1	1	13° 1' 22.1736" N	77° 38' 49.151" E	
612	612	Tubebuia rosea	0.58	4	1.8	2	13° 1' 22.2684" N	77° 38' 48.9463" E	
613	613	Hunase	1.01	6	2.5	4	13° 1' 22.401" N	77° 38' 49.4085" E	
614	614	Aralimara	3.09	8	3	6	13° 1' 20.3868" N	77° 38' 50.2684" E	
615	615	Aralimara	0.47	4.5	2.5	2	13° 1' 20.531" N	77° 38' 49.9004" E	
616	616	Tubebuia rosea	0.75	5.5	2	3	13° 1' 20.5438" N	77° 38' 49.816" E	
617	617	Hoovarasi	0.24	3	1	1.5	13° 1' 20.5829" N	77° 38' 49.7604" E	
618	618	Honge	0.53	3	1	1.5	13° 1' 20.5221" N	77° 38' 49.6489" E	
	618(a)	Honge	0.32	3	2.5	1.3	13° 1' 20.5221" N	77° 38' 49.6489" E	
619	619	Hoovarasi	0.21	3	1	1.5	13° 1' 20.5722" N	77° 38' 49.5249" E	
620	620	Budha coconut	0.28	3	2	2	13° 1' 20.6894" N	77° 38' 49.3296" E	
621	621	Mahogany	0.32	3.8	1.3	1.5	13° 1' 20.847" N	77° 38' 49.0157" E	
622	622	Tubebuia rosea	1.02	7	1.4	3.5	13° 1' 20.9245" N	77° 38' 48.8919" E	
	622(a)	Tubebuia rosea	0.68	6	1.4	3.5	13° 1' 20.9245" N	77° 38' 48.8919" E	
623	623	Toremathi	0.34	3	1.5	2	13° 1' 20.7121" N	77° 38' 48.6759" E	
624	624	Neem tree	0.2	2	1.2	1	13° 1' 20.5415" N	77° 38' 49.4148" E	
625	625	Honge	0.26	2	1.2	1.5	13° 1' 20.616" N	77° 38' 49.4263" E	
	625(a)	Honge	0.25	2	1.2	1.5	13° 1' 20.616" N	77° 38' 49.4263" E	
626	626	Mahogany	0.32	3	1.8	1.5	13° 1' 20.528" N	77° 38' 49.1141" E	
627	627	Mahogany	0.24	2	1.3	2	13° 1' 20.4302" N	77° 38' 49.3016" E	
628	628	Honge	0.52	4.5	1.5	3	13° 1' 20.6457" N	77° 38' 49.7665" E	
629	629	Honge	0.44	4	1.3	3	13° 1' 20.7007" N	77° 38' 49.6483" E	
630	630	Honge	0.33	3	1.5	2	13° 1' 20.8472" N	77° 38' 49.3291" E	Fork branches @bottom
	630(a)	Honge	0.32	3	1.5	2	13° 1' 20.8472" N	77° 38' 49.3291" E	
631	631	Honge	0.36	4	1.3	2	13° 1' 20.8658" N	77° 38' 49.2622" E	Fork branches @bottom
	631(a)	Honge	0.28	4	1.4	2	13° 1' 20.8658" N	77° 38' 49.2622" E	
	631(b)	Honge	0.23	3	1.3	2	13° 1' 20.8658" N	77° 38' 49.2622" E	

K.S. Ramchandra
by RFO BBMP
cat

Sl. No.	Tree No.	Species Name	Tree Girth (M)	Full Height (M)	Clear Bole Height (M)	Crown Spread	Latitude	Longitude	Remarks
632	632	Honge	0.37	4	1.1	2	13° 1' 21.5672" N	77° 38' 49.2073" E	Fork branches @bottom
	632(a)	Honge	0.3	3	1.1	2	13° 1' 21.5672" N	77° 38' 49.2073" E	
	632(b)	Honge	0.26	3	1.2	2	13° 1' 21.5672" N	77° 38' 49.2073" E	
633	633	Honge	0.48	4	1.2	2	13° 1' 21.6971" N	77° 38' 49.2012" E	Fork branches @bottom
	633(a)	Honge	0.5	4	1.2	2	13° 1' 21.6971" N	13° 1' 21.6971" N	
634	634	Bottle Brush	0.58	4	1.8	2	13° 1' 21.6335" N	77° 38' 49.0318" E	
	634(a)	Bottle Brush	0.3	3	1.5	2	13° 1' 21.6335" N	77° 38' 49.0318" E	
635	635	Bottle Brush	0.5	3	1.5	2	13° 1' 21.6972" N	77° 38' 48.9041" E	
	635(a)	Bottle Brush	0.41	3	1.5	2	13° 1' 21.6972" N	77° 38' 48.9041" E	
636	636	Kadu badami	0.22	2	1.3	2	13° 1' 21.7314" N	77° 38' 48.4199" E	
637	637	Mahogany	0.52	3	1.3	2	13° 1' 22.1167" N	77° 38' 47.723" E	Fork branches @bottom
638	638	Mahogany	0.51	4	2	2	13° 1' 22.2039" N	77° 38' 47.5789" E	
	638(a)	Mahogany	0.44	4	2	2	13° 1' 22.2039" N	77° 38' 47.5789" E	
639	639	Tubebuia rosea	0.36	3	1.3	2	13° 1' 22.3021" N	77° 38' 47.3747" E	Fork branches @bottom
	639(a)	Tubebuia rosea	0.24	3	1.3	2	13° 1' 22.3021" N	77° 38' 47.3747" E	
640	640	Mahogany	0.55	4.5	2.5	2	13° 1' 22.366" N	77° 38' 47.2179" E	
641	641	Gasagase	0.56	2.5	1.4	2	13° 1' 22.4472" N	77° 38' 47.0416" E	
642	642	Mahogany	0.3	3.5	1.8	2	13° 1' 30.8519" N	77° 38' 27.8864" E	
643	643	Hole Dasavala	0.39	3	1.8	2	13° 1' 30.8879" N	77° 38' 27.7923" E	
644	644	Mahogany	0.41	3.5	0.5	2	13° 1' 30.9796" N	77° 38' 27.4189" E	Fork branches @bottom
	644(a)	Mahogany	0.2	2	1	2	13° 1' 30.9796" N	77° 38' 27.4189" E	
645	645	Hole Dasavala	0.3	2	1	2	13° 1' 31.0386" N	77° 38' 27.2922" E	
646	646	Honge	0.48	3	1.5	2	13° 1' 31.1001" N	77° 38' 27.2523" E	
	646(a)	Honge	0.38	2.5	1.5	2	13° 1' 31.1001" N	77° 38' 27.2523" E	
647	647	Mahogany	0.37	3.5	2.5	2	13° 1' 31.2329" N	77° 38' 26.9918" E	
648	648	Hole Dasavala	0.26	2	1.8	2	13° 1' 31.4669" N	77° 38' 26.6682" E	Fork branches @bottom
	648(a)	Hole Dasavala	0.25	2	1.5	2	13° 1' 31.4669" N	77° 38' 26.6682" E	
649	649	Tubebuia rosea	0.25	2	1.2	2	13° 1' 31.4233" N	77° 38' 26.5729" E	
650	650	Honge	0.38	3	1.3	2	13° 1' 31.5707" N	77° 38' 26.5552" E	Fork branches @bottom
	650(a)	Honge	0.3	3	1.5	2	13° 1' 31.5707" N	77° 38' 26.5552" E	
	650(b)	Honge	0.27	3	1.5	2	13° 1' 31.5707" N	77° 38' 26.5552" E	
651	651	Honge	0.28	3	1.5	2	13° 1' 31.3766" N	77° 38' 26.3962" E	
	651(a)	Honge	0.22	3	1.5	2	13° 1' 31.3766" N	77° 38' 26.3962" E	
652	652	Honge	0.19	2	1.3	2	13° 1' 31.4379" N	77° 38' 26.3269" E	Fork branches @bottom
	652(a)	Honge	0.18	2	1	2	13° 1' 31.4379" N	77° 38' 26.3269" E	
	652(b)	Honge	0.18	2	1	2	13° 1' 31.4379" N	77° 38' 26.3269" E	
653	653	Honge	0.29	3	1.3	2	13° 1' 31.5625" N	77° 38' 26.3952" E	Fork branches @bottom
	653(a)	Honge	0.26	3	1.5	2	13° 1' 31.5625" N	77° 38' 26.3952" E	
	653(b)	Honge	0.33	4	1.5	2	13° 1' 31.5625" N	77° 38' 26.3952" E	
	653c	Honge	0.32	3	1	2	13° 1' 31.5625" N	77° 38' 26.3952" E	
654	654	Mahogany	0.31	3	2	2	13° 1' 31.5478" N	77° 38' 26.2884" E	
655	655	Honge	0.22	3	1.8	2	13° 1' 31.6775" N	77° 38' 26.0589" E	
	655(a)	Honge	0.21	3	1.8	2	13° 1' 31.6775" N	77° 38' 26.0589" E	
656	656	Honge	0.25	3	1	2	13° 1' 31.8468" N	77° 38' 25.7804" E	
	657	Honge	0.4	3	1	2	13° 1' 31.9288" N	77° 38' 25.606" E	

Sl. No.	Tree No.	Species Name	Tree Girth (M)	Full Height (M)	Clear Bole Height (M)	Crown Spread	Latitude	Longitude	Remarks
657	657(a)	Honge	0.26	3	1	2	13° 1' 31.9288" N	77° 38' 25.606" E	Fork branches @bottom
	657(b)	Honge	0.28	3	1	2	13° 1' 31.9288" N	77° 38' 25.606" E	
658	658	Honge	0.5	3	1	2	13° 1' 32.0479" N	77° 38' 25.3082" E	Fork branches @bottom
	658(a)	Honge	0.51	3	1	2	13° 1' 32.0479" N	77° 38' 25.3082" E	
	658(b)	Honge	0.34	3	1	2	13° 1' 32.0479" N	77° 38' 25.3082" E	
659	659	Honge	0.48	4	1.5	2	13° 1' 32.1962" N	77° 38' 24.5425" E	Fork branches @bottom
660	660	Honge	0.35	3	0.5	2	13° 1' 32.3795" N	77° 38' 24.5661" E	
661	661	Bottle Brush	0.35	3	1.5	2	13° 1' 32.2556" N	77° 38' 24.3966" E	Fork branches @bottom
	661(a)	Bottle Brush	0.26	3	1.5	2	13° 1' 32.2556" N	77° 38' 24.3966" E	
	661(b)	Bottle Brush	0.25	3	1.5	2	13° 1' 32.2556" N	77° 38' 24.3966" E	
662	662	Honge	0.41	3	1.5	2	13° 1' 32.4995" N	77° 38' 24.2685" E	
663	663	Peltophorum	0.95	6	1.5	2	13° 1' 32.5694" N	77° 38' 24.1292" E	
664	664	Dalichandra	0.57	6	1.8	2	13° 1' 32.4247" N	77° 38' 23.9668" E	
	664(a)	Dalichandra	0.27	4	1.8	2	13° 1' 32.4247" N	77° 38' 23.9668" E	
665	665	Honge	0.4	3	1.5	2	13° 1' 32.7631" N	77° 38' 23.6693" E	Fork branches @bottom
	665(a)	Honge	0.28	3	1.8	2	13° 1' 32.7631" N	77° 38' 23.6693" E	
666	666	Honge	0.32	4	1.3	2	13° 1' 32.6533" N	77° 38' 23.3545" E	Fork branches @bottom
	666(a)	Honge	0.31	4	1.4	2	13° 1' 32.6533" N	77° 38' 23.3545" E	
	666(b)	Honge	0.28	3	1.4	2	13° 1' 32.6533" N	77° 38' 23.3545" E	
	666c	Honge	0.25	3	1.2	2	13° 1' 32.6533" N	77° 38' 23.3545" E	
667	667	Peltophorum	0.84	6	1.8	2	13° 1' 32.9241" N	77° 38' 23.1259" E	
	667(a)	Peltophorum	0.42	5	2	2	13° 1' 32.9241" N	77° 38' 23.1259" E	
	667(b)	Peltophorum	0.46	5	2	2	13° 1' 32.9241" N	77° 38' 23.1259" E	
	667(c)	Peltophorum	0.35	4	2	2	13° 1' 32.9241" N	77° 38' 23.1259" E	
668	668	Honge	0.52	4	1.5	2	13° 1' 32.9599" N	77° 38' 22.9646" E	
	668(a)	Honge	0.32	4	2	2	13° 1' 32.9599" N	77° 38' 22.9646" E	
669	669	Nerale	0.6	5	2	2	13° 1' 32.7783" N	77° 38' 22.8106" E	
670	670	Nerale	0.24	3	2	2	13° 1' 32.9533" N	77° 38' 22.8604" E	
	670(a)	Nerale	0.22	3	2	2	13° 1' 32.9533" N	77° 38' 22.8604" E	
671	671	Peltophorum	0.73	6	2.5	2	13° 1' 33.004" N	77° 38' 22.809" E	
	671(a)	Peltophorum	0.64	6	2	2	13° 1' 33.004" N	77° 38' 22.809" E	
672	672	Dalichandra	0.65	6	3	2	13° 1' 33.039" N	77° 38' 22.6595" E	
673	673	Honge	0.24	2	1.5	2	13° 1' 33.1031" N	77° 38' 22.4329" E	
	673(a)	Honge	0.22	2	1.5	2	13° 1' 33.1031" N	77° 38' 22.4329" E	
674	674	Honge	0.34	4	1.5	2	13° 1' 32.9007" N	77° 38' 22.2731" E	
	674(a)	Honge	0.36	3	1.5	2	13° 1' 32.9007" N	77° 38' 22.2731" E	
675	675	Dalichandra	0.35	4	2	2	13° 1' 32.9926" N	77° 38' 21.8516" E	
	675(a)	Dalichandra	0.34	4	3	2	13° 1' 32.9926" N	77° 38' 21.8516" E	
676	676	Peltophorum	0.65	6	1.8	2	13° 1' 33.249" N	77° 38' 21.7316" E	
	676(a)	Peltophorum	0.55	6	1.8	2	13° 1' 33.249" N	77° 38' 21.7316" E	
677	677	Dalichandra	0.55	6	1.8	2	13° 1' 33.0365" N	77° 38' 21.6274" E	
678	678	Dalichandra	0.29	3	2	2	13° 1' 33.2886" N	77° 38' 21.4723" E	
679	679	Dalichandra	0.55	5	2	2	13° 1' 33.3233" N	77° 38' 21.2371" E	
	679(a)	Dalichandra	0.29	4	2	2	13° 1' 33.3233" N	77° 38' 21.2371" E	
680	680	Dalichandra	0.38	3	1.5	2	13° 1' 33.1202" N	77° 38' 21.1829" E	

K.S. Rathnakant
Dy RFO, BBMP
east

Sl. No.	Tree No.	Species Name	Tree Girth (M)	Full Height (M)	Clear Bole Height (M)	Crown Spread	Latitude	Longitude	Remarks
681	681	Peltophorum	0.4	5	1.5	2	13° 1' 33.1489" N	77° 38' 21.0628" E	
	681(a)	Peltophorum	0.31	4	2	2	13° 1' 33.1489" N	77° 38' 21.0628" E	
	681(b)	Peltophorum	0.28	4	2	2	13° 1' 33.1489" N	77° 38' 21.0628" E	
682	682	Dalichandra	0.46	4	2	2	13° 1' 33.4038" N	77° 38' 20.8465" E	
683	683	Honge	0.37	3	1.5	2	13° 1' 33.2652" N	77° 38' 20.4685" E	
	683(a)	Honge	0.32	3	1.5	2	13° 1' 33.2652" N	77° 38' 20.4685" E	
	683(b)	Honge	0.28	3	1.5	2	13° 1' 33.2652" N	77° 38' 20.4685" E	
684	684	Honge	0.29	3	1.5	2	13° 1' 33.4353" N	77° 38' 20.6586" E	
	684(a)	Honge	0.22	3	1.8	2	13° 1' 33.4353" N	77° 38' 20.6586" E	
685	685	Dalichandra	0.54	6	1.5	2	13° 1' 33.4601" N	77° 38' 20.5239" E	
	685(a)	Dalichandra	0.52	5	2.5	2	13° 1' 33.4601" N	77° 38' 20.5239" E	
686	686	Dalichandra	0.48	4	1.5	2	13° 1' 33.3058" N	77° 38' 20.2386" E	
687	687	Dalichandra	0.69	6	2	2	13° 1' 33.3109" N	77° 38' 20.2239" E	
	687(a)	Dalichandra	0.2	3	2	2	13° 1' 33.3109" N	77° 38' 20.2239" E	
688	688	Dalichandra	0.48	3.5	1.8	2	13° 1' 33.3489" N	77° 38' 20.0086" E	
	688(a)	Dalichandra	0.24	3	2	2	13° 1' 33.3489" N	77° 38' 20.0086" E	
	688(b)	Dalichandra	0.21	3	2	2	13° 1' 33.3489" N	77° 38' 20.0086" E	
689	689	Dalichandra	0.5	4	1.5	2	13° 1' 33.5577" N	77° 38' 20.0331" E	
690	690	Dalichandra	0.52	6	3	2	13° 1' 33.3982" N	77° 38' 19.8006" E	Fork branches @bottom
	690(a)	Dalichandra	0.39	5	2	2	13° 1' 33.3982" N	77° 38' 19.8006" E	
691	691	Dalichandra	0.52	3	1.3	2	13° 1' 33.5403" N	77° 38' 19.8796" E	Fork branches @bottom
	691(a)	Dalichandra	0.34	2	1	2	13° 1' 33.5403" N	77° 38' 19.8796" E	
692	692	Dalichandra	0.32	2.5	1	2	13° 1' 33.429" N	77° 38' 19.6236" E	
693	693	Dalichandra	0.36	2	1	2	13° 1' 33.429" N	77° 38' 19.6236" E	
693	693	Dalichandra	0.46	4.5	2.5	2.5	13° 1' 33.5762" N	77° 38' 19.7263" E	
694	694	Dalichandra	0.4	4	3	2	13° 1' 33.6209" N	77° 38' 19.6516" E	
695	695	Dalichandra	0.43	4	2	2	13° 1' 33.4963" N	77° 38' 19.5391" E	
696	696	Dalichandra	0.67	6	3	3	13° 1' 33.468" N	77° 38' 19.401" E	
697	697	Honge	0.32	2.5	1.5	2	13° 1' 33.505" N	77° 38' 19.2242" E	
698	698	Honge	0.34	4	2	2	13° 1' 33.5534" N	77° 38' 18.9963" E	
699	699	Sime Thangdi	0.3	3.5	1	2	13° 1' 33.6873" N	77° 38' 18.4589" E	Fork branches @bottom
	699(a)	Sime Thangdi	0.3	3.5	1	2	13° 1' 33.6873" N	77° 38' 18.4589" E	
	699(b)	Sime Thangdi	0.31	3.5	1	1	13° 1' 33.6873" N	77° 38' 18.4589" E	
700	700	Simarouba	0.51	4	1.8	3	13° 1' 33.8627" N	77° 38' 18.344" E	
701	701	Dalichandra	0.36	3	1.8	2	13° 1' 33.6686" N	77° 38' 18.3095" E	
702	702	Honge	0.26	2	2	1	13° 1' 33.7189" N	77° 38' 18.129" E	
703	703	Honge	0.52	5	1.8	2	13° 1' 33.8964" N	77° 38' 18.1461" E	
	703(a)	Honge	0.42	5	1.8	2	13° 1' 33.8964" N	77° 38' 18.1461" E	
704	704	Dalichandra	0.47	5	2	2.5	13° 1' 33.8093" N	77° 38' 17.6085" E	
705	705	Honge	0.27	3	1.3	2	13° 1' 33.8408" N	77° 38' 17.432" E	Fork branches @bottom
	705(a)	Honge	0.18	3	1.3	1	13° 1' 33.8408" N	77° 38' 17.432" E	
706	706	Hoovarasi	0.23	4	1	2	13° 1' 33.8325" N	77° 38' 17.3424" E	
707	707	Bottle Brush	0.36	2	1	1	13° 1' 33.9418" N	77° 38' 16.9122" E	
708	708	Bottle Brush	0.38	4	2	1	13° 1' 34.0728" N	77° 38' 16.8106" E	
709	709	Honge	0.28	3	1	1	13° 1' 34.026" N	77° 38' 16.7105" E	

14

Sl. No.	Tree No.	Species Name	Tree Girth (M)	Full Height (M)	Clear Bole Height (M)	Crown Spread	Latitude	Longitude	Remarks
710	710	Tubebuia rosea	0.52	4	1.8	3	13° 1' 34.0007" N	77° 38' 16.5207" E	
711	711	Hoovarasi	0.38	3	1.3	2.5	13° 1' 34.0445" N	77° 38' 16.335" E	
712	712	Nerale	0.3	2	1.3	2	13° 1' 34.08" N	77° 38' 16.155" E	
	712(a)	Nerale	0.2	2	1	1	13° 1' 34.08" N	77° 38' 16.155" E	
713	713	Bottle Brush	0.26	3	1	1	13° 1' 34.2575" N	77° 38' 16.2648" E	Fork branches @bottom
	713(a)	Bottle Brush	0.24	3	1	1	13° 1' 34.2575" N	77° 38' 16.2648" E	
714	714	Honge	0.52	4	1.3	2	13° 1' 34.2898" N	77° 38' 16.1541" E	Fork branches @bottom
	714(a)	Honge	0.3	3	1.3	1	13° 1' 34.2898" N	77° 38' 16.1541" E	
715	715	Hoovarasi	0.35	3	1.3	2	13° 1' 34.141" N	77° 38' 15.8057" E	
716	716	Nerale	0.53	4	1.5	2	13° 1' 34.3362" N	77° 38' 15.8524" E	
	716(a)	Nerale	0.53	3	1.8	1	13° 1' 34.3362" N	77° 38' 15.8524" E	
	716(b)	Nerale	0.31	2	1.8	1	13° 1' 34.3362" N	77° 38' 15.8524" E	
717	717	Nerale	0.3	2	1	1	13° 1' 34.3375" N	77° 38' 15.7262" E	
718	718	Honge	0.4	3	1.3	2	13° 1' 34.1856" N	77° 38' 15.5984" E	Fork branches @bottom
	718(a)	Honge	0.2	2	1	1	13° 1' 34.1856" N	77° 38' 15.5984" E	
	718(b)	Honge	0.2	2	1	1	13° 1' 34.1856" N	77° 38' 15.5984" E	
719	719	Honge	0.22	2	1	1	13° 1' 34.2537" N	77° 38' 15.4335" E	
720	720	Nerale	0.32	2	1	1	13° 1' 34.2971" N	77° 38' 15.3578" E	
721	721	Hole Dasavala	0.45	2	1	1	13° 1' 34.2546" N	77° 38' 15.2382" E	
722	722	Honge	0.6	5	1.2	1	13° 1' 34.3476" N	77° 38' 15.139" E	
723	723	Peltophorum	0.36	4	1	2	13° 1' 34.3231" N	77° 38' 14.8889" E	Fork branches @bottom
	723(a)	Peltophorum	0.26	3	1	1	13° 1' 34.3231" N	77° 38' 14.8889" E	
	723(b)	Peltophorum	0.27	3	1	1	13° 1' 34.3231" N	77° 38' 14.8889" E	
	723(c)	Peltophorum	0.27	3	1	1	13° 1' 34.3231" N	77° 38' 14.8889" E	
724	724	Bottle Brush	0.62	2	1.3	1	13° 1' 34.6076" N	77° 38' 13.4765" E	
725	725	Honge	0.63	4	1.25	2	13° 1' 32.825" N	77° 38' 20.6317" E	Fork branches @bottom
	725(a)	Honge	0.6	4	1.5	1	13° 1' 32.825" N	77° 38' 20.6317" E	
	725(b)	Honge	0.6	4	1.5	1	13° 1' 32.825" N	77° 38' 20.6317" E	
726	726	Hoovarasi	0.42	4	2	5	13° 1' 32.9267" N	77° 38' 19.99" E	
727	727	Tubebuia rosea	0.18	2	1.5	1	13° 1' 32.9785" N	77° 38' 19.7161" E	
728	728	Honge	0.63	3	1.5	2	13° 1' 33.0127" N	77° 38' 19.5541" E	
	728(a)	Honge	0.42	2	1.5	2	13° 1' 33.0127" N	77° 38' 19.5541" E	
729	729	Honge	1.06	5.5	1.5	4	13° 1' 32.7855" N	77° 38' 19.8078" E	
730	730	Honge	1.5	6	1.3	5	13° 1' 32.983" N	77° 38' 19.3389" E	
731	731	Honge	0.63	3	1	2	13° 1' 33.1113" N	77° 38' 19.1037" E	Fork branches @bottom
	731(a)	Honge	0.44	3	1	1	13° 1' 33.1113" N	77° 38' 19.1037" E	
732	732	Honge	0.65	5	1.3	3	13° 1' 33.1295" N	77° 38' 18.942" E	Fork branches @bottom
	732(a)	Honge	0.44	4	1.3	2	13° 1' 33.1295" N	77° 38' 18.942" E	
733	733	Akash mallige	0.36	4	1.8	2	13° 1' 33.203" N	77° 38' 18.4723" E	
734	734	Akash mallige	0.36	3	1.5	1	13° 1' 33.1984" N	77° 38' 18.4036" E	
735	735	Honge	0.66	5	1.25	2	13° 1' 33.3115" N	77° 38' 18.0931" E	Fork branches @bottom
	735(a)	Honge	0.54	5	1.5	2	13° 1' 33.3115" N	77° 38' 18.0931" E	
	735(b)	Honge	0.54	5	1.5	2	13° 1' 33.3115" N	77° 38' 18.0931" E	
736	736	Honge	0.74	6	1.8	2	13° 1' 33.3131" N	77° 38' 17.7773" E	Fork branches @bottom
	736(a)	Honge	0.62	6	1.5	2	13° 1' 33.3131" N	77° 38' 17.7773" E	

ICS. Rindpant
by RFO BBn
east

Sl. No.	Tree No.	Species Name	Tree Girth (M)	Full Height (M)	Clear Bole Height (M)	Crown Spread	Latitude	Longitude	Remarks
	736(b)	Honge	0.85	6	1.5	2	13° 1' 33.3131" N	77° 38' 17.7773" E	
737	737	Honge	0.62	3.5	1.5	2	13° 1' 33.1941" N	77° 38' 17.7068" E	
	737(a)	Honge	0.47	3.5	1.5	2	13° 1' 33.1941" N	77° 38' 17.7068" E	
	737(b)	Honge	0.32	4	1.5	1	13° 1' 33.1941" N	77° 38' 17.7068" E	
738	738	Hoovarasi	0.21	2	1	1	13° 1' 33.3746" N	77° 38' 17.6785" E	
739	739	Peltophorum	0.78	4	1.8	3.5	13° 1' 33.4017" N	77° 38' 17.4861" E	
	739(a)	Peltophorum	0.85	4	1.5	3.5	13° 1' 33.4017" N	77° 38' 17.4861" E	
740	740	Tubebuia rosea	1.14	7	1.5	3	13° 1' 33.2488" N	77° 38' 17.4482" E	
	740(a)	Tubebuia rosea	0.86	6	2	2	13° 1' 33.2488" N	77° 38' 17.4482" E	
741	741	Peltophorum	1.00	8	3.5	3	13° 1' 33.2815" N	77° 38' 17.1751" E	
	741(a)	Peltophorum	0.55	8	1.5	2	13° 1' 33.2815" N	77° 38' 17.1751" E	
	741(b)	Peltophorum	0.58	8	1.5	2	13° 1' 33.2815" N	77° 38' 17.1751" E	
742	742	Tubebuia rosea	1.2	8	1.5	5	13° 1' 33.3618" N	77° 38' 16.9247" E	
743	743	Akash mallige	0.62	6	1.3	3	13° 1' 33.3808" N	77° 38' 16.8185" E	
744	744	Honge	0.33	3.5	2	2	13° 1' 33.3827" N	77° 38' 16.6881" E	Fork branches @bottom
	744(a)	Honge	0.32	3.5	2	2	13° 1' 33.3827" N	77° 38' 16.6881" E	
	744(b)	Honge	0.2	2	1	1	13° 1' 33.3827" N	77° 38' 16.6881" E	
745	745	Mahogany	1.00	8	2	4	13° 1' 33.4103" N	77° 38' 16.4986" E	
746	746	Gulmohar	0.98	7	1.8	3	13° 1' 33.4398" N	77° 38' 16.2598" E	
	746(a)	Gulmohar	0.32	4	1.8	2	13° 1' 33.4398" N	77° 38' 16.2598" E	
747	747	Gulmohar	0.42	6	1.8	3.5	13° 1' 33.3703" N	77° 38' 16.0437" E	
	747(a)	Gulmohar	0.41	6	1.8	3.5	13° 1' 33.3703" N	77° 38' 16.0437" E	
748	748	Ashok Tree	0.36	8	1.8	2	13° 1' 33.508" N	77° 38' 16.0474" E	
749	749	Ashok Tree	0.36	8	1.8	2	13° 1' 33.528" N	77° 38' 16.0261" E	
750	750	Ashok Tree	0.36	8	1.8	2	13° 1' 33.5245" N	77° 38' 15.9602" E	
751	751	Ashok Tree	0.36	8	1.8	2	13° 1' 33.519" N	77° 38' 15.9203" E	
752	752	Ashok Tree	0.36	8	1.8	2	13° 1' 33.5418" N	77° 38' 15.8691" E	
753	753	Gulmohar	1.54	11	1.5	8	13° 1' 33.4742" N	77° 38' 15.8381" E	
754	754	Ashok Tree	0.26	6	1	1	13° 1' 33.5664" N	77° 38' 15.8073" E	
755	755	Ashok Tree	0.27	5	1	1	13° 1' 33.5631" N	77° 38' 15.7691" E	
756	756	Ashok Tree	0.38	6	1	1	13° 1' 33.5736" N	77° 38' 15.7259" E	
757	757	Ashok Tree	0.36	5	1	1	13° 1' 33.5727" N	77° 38' 15.6791" E	
758	758	Ashok Tree	0.35	6	1	1	13° 1' 33.5891" N	77° 38' 15.6531" E	
	758(a)	Ashok Tree	0.32	5	1	1	13° 1' 33.5892" N	77° 38' 15.6532" E	
759	759	Ashok Tree	0.26	5	1	1	13° 1' 33.5933" N	77° 38' 15.6118" E	
760	760	Ashok Tree	0.4	6	1	1	13° 1' 33.6071" N	77° 38' 15.5099" E	
761	761	Ashok Tree	0.36	6	1	1	13° 1' 33.6101" N	77° 38' 15.4874" E	
762	762	Ashok Tree	0.41	6	1	1	13° 1' 33.6312" N	77° 38' 15.4423" E	
763	763	Ashok Tree	0.36	5	1	1	13° 1' 33.6409" N	77° 38' 15.3931" E	Fork branches @bottom
	763(a)	Ashok Tree	0.34	6	1	1	13° 1' 33.6410" N	77° 38' 15.3932" E	
764	764	Ashok Tree	0.4	6	1	1	13° 1' 33.6524" N	77° 38' 15.3597" E	
765	765	Ashok Tree	0.4	5	1	1	13° 1' 33.6669" N	77° 38' 15.3178" E	
766	766	Ashok Tree	0.35	6	1	1	13° 1' 33.6741" N	77° 38' 15.2705" E	Fork branches @bottom
	766a	Ashok Tree	0.3	4	1	1	13° 1' 33.6742" N	77° 38' 15.2706" E	
767	767	Ashok Tree	0.3	5	1	1	13° 1' 33.6863" N	77° 38' 15.1911" E	

Sl. No.	Tree No.	Species Name	Tree Girth (M)	Full Height (M)	Clear Bole Height (M)	Crown Spread	Latitude	Longitude	Remarks
768	768	Mahogany	1.2	10	3.5	4	13° 1' 33.8261" N	77° 38' 14.8245" E	
769	769	Bottle Brush	0.35	4	1.8	2	13° 1' 33.8589" N	77° 38' 14.7951" E	
	769(a)	Bottle Brush	0.3	4	1.5	2	13° 1' 33.8589" N	77° 38' 14.7951" E	
770	770	Peltophorum	0.92	8	1.8	3.5	13° 1' 33.4831" N	77° 38' 16.9371" E	
	770(a)	Peltophorum	0.65	8	2	3.5	13° 1' 33.4831" N	77° 38' 16.9371" E	
771	771	Honge	0.28	2	1	1.5	13° 1' 33.5276" N	77° 38' 16.7794" E	Fork branches @bottom
	771(a)	Honge	0.2	2	2	1.5	13° 1' 33.5276" N	77° 38' 16.7794" E	
772	772	Tubebuia rosea	0.34	3	2	1.5	13° 1' 33.5688" N	77° 38' 16.6352" E	
773	773	Tubebuia rosea	0.23	3	1.5	1.5	13° 1' 33.5841" N	77° 38' 16.4331" E	
774	774	Tubebuia rosea	0.2	2	1.5	1	13° 1' 33.6069" N	77° 38' 16.3333" E	
775	775	Honge	0.54	2	1	1	13° 1' 33.6283" N	77° 38' 16.2121" E	
776	776	Tubebuia rosea	0.24	2	1	1	13° 1' 33.7733" N	77° 38' 15.6426" E	Fork branches @bottom
	776(a)	Tubebuia rosea	0.18	2	1	1	13° 1' 33.7733" N	77° 38' 15.6426" E	
777	777	Hoovarasi	0.4	4	1	2	13° 1' 33.8157" N	77° 38' 15.4659" E	
778	778	Peltophorum	0.77	8	2.5	3	13° 1' 33.8395" N	77° 38' 15.1337" E	
	778(a)	Peltophorum	0.78	8	3	4	13° 1' 33.8395" N	77° 38' 15.1337" E	
779	779	Peltophorum	0.67	4	1.5	2	13° 1' 33.8711" N	77° 38' 14.9778" E	Fork branches @bottom
	779(a)	Peltophorum	0.38	4	1.5	2	13° 1' 33.8711" N	77° 38' 14.9778" E	
	779(b)	Peltophorum	0.24	4	1	2	13° 1' 33.8711" N	77° 38' 14.9778" E	
780	780	Hole Dasavala	0.4	4	2	2	13° 1' 33.9067" N	77° 38' 14.8642" E	Fork branches @bottom
	780(a)	Hole Dasavala	0.23	2	1	1.5	13° 1' 33.9067" N	77° 38' 14.8642" E	
781	781	Peltophorum	0.76	5	1.5	2	13° 1' 34.0595" N	77° 38' 14.0711" E	
	781(a)	Peltophorum	0.6	5	1.5	2	13° 1' 34.0595" N	77° 38' 14.0711" E	
782	782	Tubebuia rosea	1.1	7	1.5	5.5	13° 1' 33.8586" N	77° 38' 14.2114" E	
783	783	Honge	0.77	6	1.5	5	13° 1' 33.3385" N	77° 38' 15.829" E	
784	784	Honge	0.47	6	2	2	13° 1' 33.3075" N	77° 38' 15.9816" E	
	784(a)	Honge	0.38	5	2	2	13° 1' 33.3075" N	77° 38' 15.9816" E	
785	785	Honge	0.37	3	1.5	1	13° 1' 33.6186" N	77° 38' 21.6871" E	Fork branches @bottom
	785(a)	Honge	0.26	3	1.5	1	13° 1' 33.6186" N	77° 38' 21.6871" E	
	785(b)	Honge	0.24	3	1.5	1	13° 1' 33.6186" N	77° 38' 21.6871" E	
786	786	Nerale	0.84	5	1.5	3	13° 1' 33.6829" N	77° 38' 21.5217" E	
	786(a)	Nerale	0.26	5	2.5	2	13° 1' 33.6829" N	77° 38' 21.5217" E	
787	787	Mahogany	0.22	2.5	1.5	1	13° 1' 33.7079" N	77° 38' 21.2896" E	
788	788	Mahogany	0.24	3	1.3	1	13° 1' 33.7324" N	77° 38' 21.0947" E	
789	789	Dalichandra	0.9	8	1.4	3	13° 1' 34.0171" N	77° 38' 20.6911" E	
	789(a)	Dalichandra	0.62	8	3.5	2	13° 1' 34.0171" N	77° 38' 20.6911" E	
790	790	Dalichandra	0.64	8	2	3	13° 1' 33.9413" N	77° 38' 20.6982" E	Fork branches @bottom
	790(a)	Dalichandra	0.7	7	3	2	13° 1' 33.9413" N	77° 38' 20.6982" E	
	790(b)	Dalichandra	0.52	7	1.3	2	13° 1' 33.9413" N	77° 38' 20.6982" E	
791	791	Dalichandra	0.75	7	2	3	13° 1' 33.9667" N	77° 38' 20.4651" E	
	791(a)	Dalichandra	0.44	7	3	2	13° 1' 33.9667" N	77° 38' 20.4651" E	
792	792	Honge	0.28	2	1	1	13° 1' 33.9223" N	77° 38' 20.3083" E	
793	793	Dalichandra	0.75	7	2	2.5	13° 1' 34.0086" N	77° 38' 20.213" E	
	793(a)	Dalichandra	0.35	7	2	2	13° 1' 34.0086" N	77° 38' 20.213" E	
794	794	Honge	0.45	2.5	1	1	13° 1' 33.9453" N	77° 38' 20.2016" E	Fork branches @bottom

ICS, Ramchandra
for RFO BBMP
East

Sl. No.	Tree No.	Species Name	Tree Girth (M)	Full Height (M)	Clear Bole Height (M)	Crown Spread	Latitude	Longitude	Remarks
[illegible]	794(a)	Honge	0.28	3	1	1	13° 1' 33.9453" N	77° 38' 20.2016" E	Fork branches @bottom
795	795	Mahogany	0.25	3	1.3	1	13° 1' 33.9899" N	77° 38' 19.9039" E	
796	796	Honge	0.35	2.5	1.8	2	13° 1' 34.0108" N	77° 38' 19.7976" E	
	796(a)	Honge	0.25	2.5	1.5	1	13° 1' 34.0108" N	77° 38' 19.7976" E	
797	797	Dalichandra	0.54	6	1.8	2	13° 1' 34.0829" N	77° 38' 19.644" E	
	797(a)	Dalichandra	0.44	6	1.5	2	13° 1' 34.0829" N	77° 38' 19.644" E	
	797(b)	Dalichandra	0.34	6	2	2	13° 1' 34.0829" N	77° 38' 19.644" E	
798	798	Mahogany	0.2	2	0.5	1	13° 1' 34.1833" N	77° 38' 19.3615" E	
799	799	Mahogany	0.25	3	0.5	2	13° 1' 34.2147" N	77° 38' 19.2333" E	
800	800	Hoovarasi	0.25	2	1.8	1	13° 1' 34.2958" N	77° 38' 18.8681" E	
801	801	Dalichandra	0.6	6	1.5	2	13° 1' 34.5815" N	77° 38' 17.7792" E	
	801(a)	Dalichandra	0.55	6	1.8	2	13° 1' 34.5815" N	77° 38' 17.7792" E	
802	802	Dalichandra	0.56	7	1.2	3	13° 1' 34.4339" N	77° 38' 17.7327" E	Fork branches @bottom
	802(a)	Dalichandra	0.51	7	2	2	13° 1' 34.4339" N	77° 38' 17.7327" E	
	802(b)	Dalichandra	0.28	4	1.5	2	13° 1' 34.4339" N	77° 38' 17.7327" E	
803	803	Dalichandra	0.26	6	1.5	2	13° 1' 34.7103" N	77° 38' 17.8732" E	
804	804	Dalichandra	0.25	5	1.5	1	13° 1' 34.6066" N	77° 38' 17.7016" E	
805	805	Peltophorum	1.05	8	1.8	3	13° 1' 34.626" N	77° 38' 17.4704" E	
	805(a)	Peltophorum	0.85	7	2	3	13° 1' 34.626" N	77° 38' 17.4704" E	
	805(b)	Peltophorum	0.7	7	2	2	13° 1' 34.626" N	77° 38' 17.4704" E	
806	806	Dalichandra	0.6	5	1.8	3	13° 1' 34.5096" N	77° 38' 17.24" E	
807	807	Tacoma	0.4	3	2	1	13° 1' 34.5336" N	77° 38' 16.9923" E	
	807(a)	Tacoma	0.26	3	2	1	13° 1' 34.5336" N	77° 38' 16.9923" E	
808	808	Peltophorum	0.95	9	1.8	3	13° 1' 34.7583" N	77° 38' 16.8559" E	Fork branches @bottom
	808(a)	Peltophorum	0.9	9	1.8	3	13° 1' 34.7583" N	77° 38' 16.8559" E	
	808(b)	Peltophorum	0.8	9	1.8	2	13° 1' 34.7583" N	77° 38' 16.8559" E	
809	809	Honge	0.5	3	1	1.5	13° 1' 34.803" N	77° 38' 16.7942" E	
810	810	Honge	0.35	3	1.8	2	13° 1' 34.7467" N	77° 38' 16.7034" E	
	810(a)	Honge	0.2	1	1.5	1	13° 1' 34.7467" N	77° 38' 16.7034" E	
811	811	Tubebuia rosea	0.45	4	1.3	2	13° 1' 34.8385" N	77° 38' 16.3349" E	Fork branches @bottom
	811(a)	Tubebuia rosea	0.2	3	1.3	1	13° 1' 34.8385" N	77° 38' 16.3349" E	
812	812	Peltophorum	0.96	8	1.5	3	13° 1' 34.8412" N	77° 38' 15.655" E	Fork branches @bottom
	812(a)	Peltophorum	0.54	8	1.2	3	13° 1' 34.8412" N	77° 38' 15.655" E	
	812(b)	Peltophorum	0.64	8	1.4	3	13° 1' 34.8412" N	77° 38' 15.655" E	
813	813	Peltophorum	0.42	6	1.4	2	13° 1' 35.0077" N	77° 38' 15.4935" E	
	813(a)	Peltophorum	0.51	6	1.4	2	13° 1' 35.0077" N	77° 38' 15.4935" E	
	813(b)	Peltophorum	0.42	6	1.8	2	13° 1' 35.0077" N	77° 38' 15.4935" E	
	813(c)	Peltophorum	0.31	6	1.5	2	13° 1' 35.0077" N	77° 38' 15.4935" E	
814	814	Hoovarasi	0.53	5	1.8	3.5	13° 1' 34.8815" N	77° 38' 15.4602" E	
815	815	Honge	0.64	6	1.8	4	13° 1' 34.9064" N	77° 38' 15.2914" E	
816	816	Peltophorum	1.02	8	1.8	6	13° 1' 35.0345" N	77° 38' 15.2602" E	
817	817	Peltophorum	0.7	9	1.5	3	13° 1' 35.0456" N	77° 38' 15.2512" E	
	817(a)	Peltophorum	0.7	9	1.5	2	13° 1' 35.0456" N	77° 38' 15.2512" E	
	817(b)	Peltophorum	0.67	9	1.5	2	13° 1' 35.0456" N	77° 38' 15.2512" E	
818	818	Honge	0.46	5	1.8	3	13° 1' 34.9675" N	77° 38' 15.0021" E	

Sl. No.	Tree No.	Species Name	Tree Girth (M)	Full Height (M)	Clear Bole Height (M)	Crown Spread	Latitude	Longitude	Remarks
818	818(a)	Honge	0.32	3.5	2	2	13° 1' 34.9675" N	77° 38' 15.0021" E	
819	819	Nerale	0.64	5	1.8	2	13° 1' 35.082" N	77° 38' 15.0874" E	
	819(a)	Nerale	0.58	5	3	1	13° 1' 35.082" N	77° 38' 15.0874" E	
	819(b)	Nerale	0.4	5	3	1	13° 1' 35.082" N	77° 38' 15.0874" E	
820	820	Honge	0.18	2	1.3	1	13° 1' 35.0206" N	77° 38' 14.8217" E	
821	821	Nerale	0.53	2	1.3	2	13° 1' 34.9773" N	77° 38' 14.9253" E	
822	822	Honge	0.55	3.5	1.3	2	13° 1' 35.1311" N	77° 38' 14.8656" E	
	822(a)	Honge	0.42	3.5	2	2	13° 1' 35.1311" N	77° 38' 14.8656" E	
823	823	Nerale	0.62	3	2	2	13° 1' 35.1403" N	77° 38' 14.7654" E	
	823(a)	Nerale	0.44	2	1.5	1	13° 1' 35.1403" N	77° 38' 14.7654" E	
824	824	Honge	0.5	4	1.8	3	13° 1' 35.0265" N	77° 38' 14.7339" E	
825	825	Peltophorum	1.3	8	1.5	3	13° 1' 35.0123" N	77° 38' 14.6415" E	
	825(a)	Peltophorum	0.77	8	1.8	3	13° 1' 35.0123" N	77° 38' 14.6415" E	
826	826	Hoovarasi	0.42	3	1.3	2	13° 1' 35.1784" N	77° 38' 14.6775" E	
827	827	Honge	0.3	3	1.3	2	13° 1' 35.0496" N	77° 38' 14.5752" E	Fork branches @bottom
	827(a)	Honge	0.25	2	1.3	2	13° 1' 35.0496" N	77° 38' 14.5752" E	
	827(b)	Honge	0.24	2	1.3	2	13° 1' 35.0496" N	77° 38' 14.5752" E	
828	828	Honge	0.73	5	1.5	3	13° 1' 35.1712" N	77° 38' 14.612" E	
	828(a)	Honge	0.33	4	1.5	3	13° 1' 35.1712" N	77° 38' 14.612" E	
829	829	Honge	0.42	4	1.5	2	13° 1' 35.1782" N	77° 38' 14.5513" E	Fork branches @bottom
	829(a)	Honge	0.36	4	1.8	2.5	13° 1' 35.1782" N	77° 38' 14.5513" E	
	829(b)	Honge	0.34	4	1.8	2.5	13° 1' 35.1782" N	77° 38' 14.5513" E	
	829(c)	Honge	0.34	4	1.5	2.5	13° 1' 35.1782" N	77° 38' 14.5513" E	
830	830	Nerale	0.77	6	3	2	13° 1' 35.202" N	77° 38' 14.4553" E	
	830(a)	Nerale	0.87	6	3	2	13° 1' 35.202" N	77° 38' 14.4553" E	
	830(b)	Nerale	0.61	6	2	2	13° 1' 35.202" N	77° 38' 14.4553" E	
831	831	Tubebuia rosea	0.8	7	1.3	3.5	13° 1' 35.067" N	77° 38' 14.3892" E	
832	832	Honge	0.69	6	1.5	3	13° 1' 46.757" N	77° 37' 52.2891" E	
	832(a)	Honge	0.23	5	1.5	1	13° 1' 46.757" N	77° 37' 52.2891" E	
833	833	Honge	0.77	6	3	2	13° 1' 46.8793" N	77° 37' 52.2315" E	
	833(a)	Honge	0.89	6	3	1	13° 1' 46.8793" N	77° 37' 52.2315" E	
	833(b)	Honge	0.47	6	3	1	13° 1' 46.8793" N	77° 37' 52.2315" E	
834	834	Honge	0.68	7	1.5	3	13° 1' 47.0301" N	77° 37' 52.1485" E	
835	835	Honge	0.6	6	1.3	2	13° 1' 47.1608" N	77° 37' 52.0828" E	Fork branches @bottom
	835(a)	Honge	0.36	6	1.3	2	13° 1' 47.1608" N	77° 37' 52.0828" E	
	835(b)	Honge	0.36	6	1.3	1	13° 1' 47.1608" N	77° 37' 52.0828" E	
	835(c)	Honge	0.28	6	1.3	1	13° 1' 47.1608" N	77° 37' 52.0828" E	
	835(d)	Honge	0.2	6	1.3	1	13° 1' 47.1608" N	77° 37' 52.0828" E	
	835(e)	Honge	0.2	5	2	1.5	13° 1' 47.1608" N	77° 37' 52.0828" E	
836	836	Honge	0.62	6	1.3	1	13° 1' 47.3869" N	77° 37' 51.9692" E	Fork branches @bottom
	836(a)	Honge	0.41	5	1.3	1	13° 1' 47.3869" N	77° 37' 51.9692" E	
	836(b)	Honge	0.42	5	1.4	1	13° 1' 47.3869" N	77° 37' 51.9692" E	
	836(c)	Honge	0.36	5	1.4	1	13° 1' 47.3869" N	77° 37' 51.9692" E	
	836(d)	Honge	0.24	5	1.4	1	13° 1' 47.3869" N	77° 37' 51.9692" E	
	837	Honge	0.96	5	1.5	2	13° 1' 47.674" N	77° 37' 51.825" E	

K.S. Rhodant
by Rno. BBMP
east

Sl. No.	Tree No.	Species Name	Tree Girth (M)	Full Height (M)	Clear Bole Height (M)	Crown Spread	Latitude	Longitude	Remarks
837	837(a)	Honge	0.77	5	1.5	1	13° 1' 47.674" N	77° 37' 51.825" E	Fork branches @bottom
	837(b)	Honge	0.64	5	1.5	1	13° 1' 47.674" N	77° 37' 51.825" E	
838	838	Honge	0.44	3	2	2	13° 1' 47.8012" N	77° 37' 51.7558" E	
839	839	Honge	0.3	4	3	2	13° 1' 47.9239" N	77° 37' 51.6913" E	
840	840	Honge	0.68	5	3	3	13° 1' 48.0568" N	77° 37' 51.6367" E	
	840(a)	Honge	0.3	4	2	2	13° 1' 48.0568" N	77° 37' 51.6367" E	
841	841	Honge	0.87	4	2	3	13° 1' 48.1811" N	77° 37' 51.5795" E	
	841(a)	Honge	0.3	3	2	1	13° 1' 48.1811" N	77° 37' 51.5795" E	
842	842	Honge	0.58	5	1.3	2	13° 1' 48.4296" N	77° 37' 51.4566" E	Fork branches @bottom
	842(a)	Honge	0.54	5	2	1	13° 1' 48.4296" N	77° 37' 51.4566" E	
	842(b)	Honge	0.38	5	2	1	13° 1' 48.4296" N	77° 37' 51.4566" E	
	842(c)	Honge	0.37	4	2	1	13° 1' 48.4296" N	77° 37' 51.4566" E	
843	843	Honge	0.54	6	1.3	2	13° 1' 48.6477" N	77° 37' 51.3529" E	Fork branches @bottom
	843(a)	Honge	0.23	6	2	2	13° 1' 48.6477" N	77° 37' 51.3529" E	
	843(b)	Honge	0.32	6	2	2	13° 1' 48.6477" N	77° 37' 51.3529" E	
844	844	Honge	0.7	6	1.8	3	13° 1' 48.7846" N	77° 37' 51.2858" E	
	844(a)	Honge	0.5	6	2.5	3	13° 1' 48.7846" N	77° 37' 51.2858" E	
845	845	Honge	0.73	6	3	4	13° 1' 48.8883" N	77° 37' 51.2348" E	
846	846	Honge	0.73	6	1.3	2	13° 1' 49.1209" N	77° 37' 51.1239" E	Fork branches @bottom
	846(a)	Honge	0.35	6	2	2	13° 1' 49.1209" N	77° 37' 51.1239" E	
	846(b)	Honge	0.35	3	2	1	13° 1' 49.1209" N	77° 37' 51.1239" E	
	846(c)	Honge	0.26	3	1	1.5	13° 1' 49.1209" N	77° 37' 51.1239" E	
847	847	Honge	0.48	5	1.3	2	13° 1' 49.3122" N	77° 37' 51.0362" E	Fork branches @bottom
	847(a)	Honge	0.43	5	2	2	13° 1' 49.3122" N	77° 37' 51.0362" E	
	847(b)	Honge	0.45	5	1.8	2	13° 1' 49.3122" N	77° 37' 51.0362" E	
848	848	Honge	0.85	5	2	2	13° 1' 49.5904" N	77° 37' 50.9248" E	
	848(a)	Honge	0.87	5	1.8	2	13° 1' 49.5904" N	77° 37' 50.9248" E	
849	849	Honge	0.46	4	1.25	2	13° 1' 49.7077" N	77° 37' 50.8436" E	Fork branches @bottom
	849(a)	Honge	0.45	4	1.5	2	13° 1' 49.7077" N	77° 37' 50.8436" E	
	849(b)	Honge	0.45	4	2	1	13° 1' 49.7077" N	77° 37' 50.8436" E	
850	850	Honge	0.55	5	1.5	2	13° 1' 49.9492" N	77° 37' 50.7285" E	
	850(a)	Honge	0.38	5	1.5	1	13° 1' 49.9492" N	77° 37' 50.7285" E	
	850(b)	Honge	0.34	5	1.5	2	13° 1' 49.9492" N	77° 37' 50.7285" E	
851	851	Honge	0.44	4	2	2	13° 1' 50.0748" N	77° 37' 50.6621" E	Fork branches @bottom
	851(a)	Honge	0.5	4	3	2	13° 1' 50.0748" N	77° 37' 50.6621" E	
	851(b)	Honge	0.36	4	2	2	13° 1' 50.0748" N	77° 37' 50.6621" E	
852	852	Honge	0.58	4	3	2	13° 1' 50.2282" N	77° 37' 50.581" E	
853	853	Honge	0.84	4	1.3	2	13° 1' 50.3241" N	77° 37' 50.5505" E	Fork branches @bottom
	853(a)	Honge	0.35	4	2	2	13° 1' 50.3241" N	77° 37' 50.5505" E	
	853(b)	Honge	0.45	4	2	2	13° 1' 50.3241" N	77° 37' 50.5505" E	
854	854	Honge	0.63	4	2	2	13° 1' 50.5647" N	77° 37' 50.4212" E	
	854(a)	Honge	0.45	5	3	2	13° 1' 50.5647" N	77° 37' 50.4212" E	
	854(b)	Honge	0.5	4	2	2	13° 1' 50.5647" N	77° 37' 50.4212" E	
855	855	Honge	0.62	5	3	4	13° 1' 50.8454" N	77° 37' 50.298" E	
	856	Honge	0.65	5	2	2	13° 1' 51.0945" N	77° 37' 50.1795" E	

Sl. No.	Tree No.	Species Name	Tree Girth (M)	Full Height (M)	Clear Bole Height (M)	Crown Spread	Latitude	Longitude	Remarks
856	856(a)	Honge	0.53	5	2	2	13° 1' 51.0945" N	77° 37' 50.1795" E	
	856(b)	Honge	0.57	5	2	2	13° 1' 51.0945" N	77° 37' 50.1795" E	
857	857	Honge	0.25	2	1	2	13° 1' 51.1842" N	77° 37' 50.1249" E	
858	858	Honge	0.64	5	2	3	13° 1' 51.5421" N	77° 37' 49.9444" E	
859	859	Honge	0.37	4	2	2	13° 1' 51.6187" N	77° 37' 49.9071" E	
	859(a)	Honge	0.3	4	2	2	13° 1' 51.6187" N	77° 37' 49.9071" E	
860	860	Honge	0.67	6	1.8	3	13° 1' 51.8247" N	77° 37' 49.8085" E	
	860(a)	Honge	0.33	2	1.5	1	13° 1' 51.8247" N	77° 37' 49.8085" E	
861	861	Honge	0.4	4	2	2	13° 1' 51.9072" N	77° 37' 49.7688" E	
862	862	Honge	0.54	3	2	1	13° 1' 52.1084" N	77° 37' 49.6621" E	Fork branches @bottom
	862(a)	Honge	0.35	3	2	1	13° 1' 52.1084" N	77° 37' 49.6621" E	
	862(b)	Honge	0.3	2	1	1	13° 1' 52.1084" N	77° 37' 49.6621" E	
863	863	Sihi Hunse	0.33	6	3	3	13° 1' 52.1694" N	77° 37' 49.6499" E	
864	864	Honge	0.17m	2	1	2	13° 1' 52.2908" N	77° 37' 49.6321" E	
[illegible]	865	Honge	0.19	2	0.5	1	13° 1' 52.3472" N	77° 37' 49.5602" E	
866	866	Honge	0.18	2	1	1	13° 1' 52.5285" N	77° 37' 49.4693" E	
867	867	Honge	0.4	4.5	3	3	13° 1' 52.7155" N	77° 37' 49.3657" E	
868	868	Honge	0.54	6	2	3	13° 1' 53.0089" N	77° 37' 49.2064" E	
	868(a)	Honge	0.51	6	2	3	13° 1' 53.0089" N	77° 37' 49.2064" E	
869	869	Honge	0.8	6	3	3	13° 1' 53.2046" N	77° 37' 49.046" E	
	869(a)	Honge	0.94	6	3	3	13° 1' 53.2046" N	77° 37' 49.046" E	
870	870	Honge	0.66	6	2	3	13° 1' 53.3869" N	77° 37' 49.0132" E	
	870(a)	Honge	0.44	6	3	3	13° 1' 53.3869" N	77° 37' 49.0132" E	
871	871	Honge	0.19	2.5	1.8	1	13° 1' 53.475" N	77° 37' 48.9897" E	
872	872	Honge	0.36	4	3	2	13° 1' 53.5708" N	77° 37' 48.9293" E	
873	873	Honge	0.67	5	1.5	4	13° 1' 53.6841" N	77° 37' 48.8834" E	
874	874	Honge	0.71	6	1.5	4	13° 1' 53.9366" N	77° 37' 48.7583" E	
875	875	Honge	1.1	5	1.5	4	13° 1' 54.5879" N	77° 37' 48.4235" E	
[illegible]	876	Honge	0.68	6	3	2	13° 1' 54.9194" N	77° 37' 48.2858" E	Fork branches @bottom
	876(a)	Honge	0.54	5	1.25	2	13° 1' 54.9194" N	77° 37' 48.2858" E	
	876(b)	Honge	0.58	5	2	2	13° 1' 54.9194" N	77° 37' 48.2858" E	
877	877	Honge	0.64	5	1.2	2	13° 1' 55.1815" N	77° 37' 48.1188" E	Fork branches @bottom
	877(a)	Honge	0.54	4	2.5	2	13° 1' 55.1815" N	77° 37' 48.1188" E	
	877(b)	Honge	0.41	4	2.5	1	13° 1' 55.1815" N	77° 37' 48.1188" E	
	877(c)	Honge	0.3	4	2	1	13° 1' 55.1815" N	77° 37' 48.1188" E	
878	878	Honge	1.01	4	1.5	3	13° 1' 55.5136" N	77° 37' 47.9548" E	
879	879	Sihi Hunse	0.24	3	2	1	13° 1' 55.7155" N	77° 37' 47.855" E	
880	880	Sihi Hunse	0.17m	2	1.5	1	13° 1' 55.8659" N	77° 37' 47.7542" E	
881	881	Honge	0.62	5	2	2	13° 1' 55.9715" N	77° 37' 47.7496" E	
	881(a)	Honge	0.39	4	2	2	13° 1' 55.9715" N	77° 37' 47.7496" E	
882	882	Subabul	0.42	5	3	2	13° 1' 56.0432" N	77° 37' 47.6908" E	
	882(a)	Subabul	0.38	5	3	2	13° 1' 56.0432" N	77° 37' 47.6908" E	
883	883	Honge	0.44	5	3	2	13° 1' 56.1536" N	77° 37' 47.6362" E	
	883(a)	Honge	0.38	5	3	2	13° 1' 56.1536" N	77° 37' 47.6362" E	
	883(b)	Honge	0.28	4	3	2	13° 1' 56.1536" N	77° 37' 47.6362" E	

KS, Prabhakar
Dy RFO. BBMP
East

Sl. No.	Tree No.	Species Name	Tree Girth (M)	Full Height (M)	Clear Bole Height (M)	Crown Spread	Latitude	Longitude	Remarks
884	884	Honge	0.57	5	1.4	4	13° 1' 56.2931" N	77° 37' 47.5829" E	
885	885	Honge	0.92	6	1.8	5	13° 1' 56.4972" N	77° 37' 47.4827" E	
886	886	Honge	0.57	6	3	4	13° 1' 56.8168" N	77° 37' 47.3141" E	
887	887	Honge	0.86	6	2	3	13° 1' 57.1039" N	77° 37' 47.1821" E	
	887(a)	Honge	0.82	6	1.5	3	13° 1' 57.1039" N	77° 37' 47.1821" E	
888	888	Honge	0.43	4	1.4	2	13° 1' 57.3504" N	77° 37' 47.0414" E	
889	889	Honge	0.86	5	1.4	3	13° 1' 57.6205" N	77° 37' 46.9268" E	
890	890	Honge	0.7	5	2.5	3	13° 1' 57.8539" N	77° 37' 46.8015" E	
	890(a)	Honge	0.52	5	2.5	3	13° 1' 57.8539" N	77° 37' 46.8015" E	
891	891	Honge	0.41	4	2.5	3	13° 1' 58.1258" N	77° 37' 46.6622" E	
892	892	Honge	0.4	5	2.5	2	13° 1' 58.2792" N	77° 37' 46.6023" E	
893	893	Honge	0.56	6	3	3	13° 1' 58.3886" N	77° 37' 46.54" E	
	893(a)	Honge	0.5	6	3	3	13° 1' 58.3886" N	77° 37' 46.54" E	
894	894	Honge	1.01	7	1.3	5	13° 1' 58.6501" N	77° 37' 46.4208" E	
895	895	Honge	0.6	6	1.3	2	13° 1' 58.8643" N	77° 37' 46.2816" E	Fork branches @bottom
	895(a)	Honge	0.4	6	3	2	13° 1' 58.8643" N	77° 37' 46.2816" E	
	895(b)	Honge	0.35	6	3	2	13° 1' 58.8643" N	77° 37' 46.2816" E	
	895c	Honge	0.41	6	3	1	13° 1' 58.8643" N	77° 37' 46.2816" E	
	895d	Honge	0.45	6	3	1	13° 1' 58.8643" N	77° 37' 46.2816" E	
896	896	Sime Thangdi	0.82	6	2	5	13° 1' 59.1243" N	77° 37' 45.7072" E	
897	897	Tubebuia rosea	0.22	3.5	2.5	2	13° 1' 58.9893" N	77° 37' 45.8048" E	
898	898	Mahogany	0.44	6	2.5	3	13° 1' 58.7831" N	77° 37' 45.8718" E	
899	899	Tubebuia rosea	0.60	6	2	4	13° 1' 58.6434" N	77° 37' 45.9264" E	
900	900	Sime Thangdi	0.28	3	2	2	13° 1' 58.5474" N	77° 37' 45.9867" E	
901	901	Tubebuia rosea	0.54	6	1.8	2	13° 1' 58.4888" N	77° 37' 46.0072" E	
	901(a)	Tubebuia rosea	0.43	6	1.8	2	13° 1' 58.4888" N	77° 37' 46.0072" E	
902	902	Honge	0.36	3	1.5	2	13° 1' 58.3454" N	77° 37' 46.0907" E	
	902(a)	Honge	0.27	3	1.5	1	13° 1' 58.3454" N	77° 37' 46.0907" E	
903	903	Honge	0.26	3	1.2	2	13° 1' 58.2743" N	77° 37' 46.1466" E	
904	904	Mahogany	1.38	9	2.5	6	13° 1' 57.9974" N	77° 37' 46.2683" E	
905	905	Mahogany	0.6	7	3	3	13° 1' 57.902" N	77° 37' 46.2967" E	
906	906	Mahogany	0.81	9	3	4	13° 1' 57.8157" N	77° 37' 46.3475" E	
907	907	Mahogany	1.02	10	3.5	4	13° 1' 57.7215" N	77° 37' 46.3823" E	
908	908	Mahogany	0.87	8	2.5	3	13° 1' 57.5133" N	77° 37' 46.4939" E	
909	909	Gulmohar	0.89	7	2.5	3	13° 1' 57.4229" N	77° 37' 46.5676" E	
	909(a)	Gulmohar	0.72	7	2.5	3	13° 1' 57.4229" N	77° 37' 46.5676" E	
910	910	Mahogany	1.4	11	3	6	13° 1' 57.3059" N	77° 37' 46.5753" E	
911	911	Hoovarasi	0.38	4	2	2	13° 1' 57.2124" N	77° 37' 46.664" E	
912	912	Mahogany	0.96	7	6	3	13° 1' 57.0257" N	77° 37' 46.7342" E	
913	913	Mahogany	1.3	8	2.5	4	13° 1' 56.9295" N	77° 37' 46.7894" E	
914	914	Gulmohar	0.62	4	2.5	2.5	13° 1' 56.7973" N	77° 37' 46.8389" E	
915	915	Mahogany	0.8	9	2.5	5	13° 1' 56.6991" N	77° 37' 46.8944" E	
916	916	Mahogany	1.45	9	4	6	13° 1' 56.6246" N	77° 37' 46.9368" E	
917	917	Mahogany	1.04	9	3	5	13° 1' 56.4591" N	77° 37' 47.0406" E	
918	918	Mahogany	1.25	9	2	6	13° 1' 56.3123" N	77° 37' 47.0989" E	

Sl. No.	Tree No.	Species Name	Tree Girth (M)	Full Height (M)	Clear Bole Height (M)	Crown Spread	Latitude	Longitude	Remarks
919	919	Gulmohar	1.2	8	1.5	6	13° 1' 56.0063" N	77° 37' 47.2204" E	
920	920	Mahogany	1.14	9	3	4	13° 1' 55.9226" N	77° 37' 47.2718" E	
921	921	Mahogany	1.38	12	3	7	13° 1' 55.5087" N	77° 37' 47.4722" E	
922	922	Honge	1.03	11	1.3	5	13° 1' 55.3865" N	77° 37' 47.544" E	Fork branches @bottom
	922(a)	Honge	0.78	11	2.5	4	13° 1' 55.3865" N	77° 37' 47.544" E	
	922(b)	Honge	0.46	11	2.5	2	13° 1' 55.3865" N	77° 37' 47.544" E	
	922(c)	Honge	0.38	11	2.5	2.5	13° 1' 55.3865" N	77° 37' 47.544" E	
923	923	Mahogany	2.3	12	2	8	13° 1' 55.2045" N	77° 37' 47.6462" E	
924	924	Kadamba	1.02	8	3	5	13° 1' 55.5568" N	77° 37' 47.1719" E	
925	925	Kadamba	1.27	8	1.8	5	13° 1' 55.7138" N	77° 37' 47.0868" E	
926	926	Kadamba	0.98	8	3	6	13° 1' 56.0319" N	77° 37' 46.9245" E	
927	927	Kadamba	0.88	8.5	5	5	13° 1' 56.3103" N	77° 37' 46.7854" E	
928	928	Kadamba	0.74	7.5	6.5	3	13° 1' 56.8119" N	77° 37' 46.5507" E	
929	929	Kadamba	0.8	6.5	4	3	13° 1' 56.9633" N	77° 37' 46.4578" E	
[illegible]	930	Kadamba	0.96	7	3	4	13° 1' 57.1049" N	77° 37' 46.3962" E	
931	931	Kadamba	0.82	8	4.5	5	13° 1' 57.7643" N	77° 37' 46.055" E	
932	932	Kadamba	0.8	8	5	4	13° 1' 57.8991" N	77° 37' 45.9893" E	
933	933	Gulmohar	0.68	5	2	4	13° 1' 58.3251" N	77° 37' 45.7806" E	
934	934	Kadamba	0.61	6	2.5	5	13° 1' 58.4543" N	77° 37' 45.7381" E	
935	935	Subabul	0.34	4	2	2	13° 1' 58.608" N	77° 37' 45.6351" E	
936	936	Kadamba	0.98	8	4	5	13° 1' 58.6709" N	77° 37' 45.6013" E	
937	937	Kadamba	0.25	3	2	2	13° 1' 58.7136" N	77° 37' 45.5951" E	
938	938	Kadamba	0.87	8	4	4	13° 1' 58.8403" N	77° 37' 45.5264" E	
939	939	Ashok Tree	0.78	4	2	2	13° 1' 55.7285" N	77° 37' 46.8629" E	
940	940	Ashok Tree	0.95	5	2	2	13° 1' 56.1236" N	77° 37' 46.7403" E	
941	941	Ashok Tree	0.57	5	3	3.5	13° 1' 56.2636" N	77° 37' 46.6837" E	
942	942	Dallchandra	0.52	5	2	2.4	13° 1' 56.2088" N	77° 37' 46.5935" E	
943	943	Ashok Tree	0.36	4	3	2	13° 1' 56.3607" N	77° 37' 46.6374" E	
944	944	Sihi Hunse	0.78	10	3	3	13° 1' 56.4612" N	77° 37' 46.6086" E	
945	945	Ashok Tree	0.58	4	3	2	13° 1' 56.4718" N	77° 37' 46.5657" E	
946	946	Sihi Hunse	0.77	6	2	1	13° 1' 56.5789" N	77° 37' 46.5431" E	Fork branches @bottom
	946(a)	Sihi Hunse	0.37	6	1.25	1	13° 1' 56.5789" N	77° 37' 46.5431" E	
	946(b)	Sihi Hunse	0.44	6	2	1	13° 1' 56.5789" N	77° 37' 46.5431" E	
	946(c)	Sihi Hunse	0.86	6	2	1	13° 1' 56.5789" N	77° 37' 46.5431" E	
	946(d)	Sihi Hunse	0.54	6	2	1	13° 1' 56.5789" N	77° 37' 46.5431" E	
	946(e)	Sihi Hunse	0.56	6	3	1	13° 1' 56.5789" N	77° 37' 46.5431" E	
947	947	Ashok Tree	0.61	4	2.5	3	13° 1' 56.6295" N	77° 37' 46.477" E	
948	948	Ashok Tree	0.36	3	1.5	2	13° 1' 56.7092" N	77° 37' 46.47" E	
949	949	Bambos 48 NOS	0.32	7	1	1	13° 1' 56.9031" N	77° 37' 46.3587" E	Fork branches @bottom
950	950	Mahogany	1.6	11	3.5	7	13° 1' 55.571" N	77° 37' 46.5489" E	
951	951	Ashok Tree	0.4	6	1.8	2	13° 1' 55.5232" N	77° 37' 46.436" E	
952	952	Ashok Tree	0.52	6	2	3	13° 1' 55.6829" N	77° 37' 46.3082" E	
953	953	Basvan pada	1.29	8	2	5	13° 1' 55.8026" N	77° 37' 46.2572" E	
954	954	Basvan pada	1.38	8	2	5	13° 1' 56.1572" N	77° 37' 46.0338" E	
	955	Octopus Tree	0.48	4	1.3	2	13° 1' 56.2514" N	77° 37' 45.9542" E	

K.S. Ribolomat
By RFO. BBMP
east

Sl. No.	Tree No.	Species Name	Tree Girth (M)	Full Height (M)	Clear Bole Height (M)	Crown Spread	Latitude	Longitude	Remarks
955	955(a)	Octopus Tree	0.32	4	2	1	13° 1' 56.2514" N	77° 37' 45.9542" E	Fork branches @bottom
	955(b)	Octopus Tree	0.34	4	2	1	13° 1' 56.2514" N	77° 37' 45.9542" E	
	955(c)	Octopus Tree	0.4	4	2	1	13° 1' 56.2514" N	77° 37' 45.9542" E	
	955(d)	Octopus Tree	0.24	8	2	1	13° 1' 56.2514" N	77° 37' 45.9542" E	
956	956	Octopus Tree	0.78	10	3	3	13° 1' 56.3369" N	77° 37' 45.9964" E	
957	957	Octopus Tree	0.58	4	3	2	13° 1' 56.4263" N	77° 37' 46.0551" E	
	957(a)	Octopus Tree	0.51	4	2.5	1	13° 1' 56.4263" N	77° 37' 46.0551" E	
958	958	Octopus Tree	0.64	7	2.5	2	13° 1' 56.5667" N	77° 37' 46.1907" E	
959	959	Tubebuia rosea	0.3	4	2	2	13° 1' 56.5751" N	77° 37' 45.8386" E	
960	960	Akash mallige	0.47	6	3.5	2	13° 1' 56.6942" N	77° 37' 45.9619" E	
961	961	Ashok Tree	0.46	6	3	2	13° 1' 56.9694" N	77° 37' 46.3722" E	
962	962	Ashok Tree	0.3	4	2	2	13° 1' 56.972" N	77° 37' 46.304" E	
963	963	Ashok Tree	0.64	7	2.5	2	13° 1' 57.0345" N	77° 37' 46.2774" E	
964	964	Ashok Tree	0.53	5	2	2	13° 1' 57.1156" N	77° 37' 46.2706" E	
965	965	Basvan pada	0.72	5	3	2	13° 1' 57.1744" N	77° 37' 46.2208" E	
966	966	Mahogany	0.58	4	2	2	13° 1' 57.2897" N	77° 37' 46.159" E	
967	967	Basvan pada	0.58	4	1.3	2	13° 1' 57.393" N	77° 37' 46.1415" E	Fork branches @bottom
	967(a)	Basvan pada	0.42	4	2	2	13° 1' 57.393" N	77° 37' 46.1415" E	
	967(b)	Basvan pada	0.41	4	2	2	13° 1' 57.393" N	77° 37' 46.1415" E	
968	968	Ashok Tree	0.58	3	1.5	1	13° 1' 57.46" N	77° 37' 46.0377" E	
969	969	Subabul	0.98	8	1.3	4	13° 1' 57.5275" N	77° 37' 46.0319" E	
	969(a)	Subabul	0.6	6	1.5	2	13° 1' 57.5275" N	77° 37' 46.0319" E	
	969(b)	Subabul	0.55	5	1.5	2	13° 1' 57.5275" N	77° 37' 46.0319" E	
970	970	Ashok Tree	0.9	8	3	3	13° 1' 57.547" N	77° 37' 45.9224" E	
971	971	Mahogany	0.44	6	2	3	13° 1' 57.6282" N	77° 37' 45.8634" E	
972	972	Gulmohar	0.83	7	1.8	4	13° 1' 57.613" N	77° 37' 46.0369" E	
973	973	Ashok Tree	1.02	8	2.5	3	13° 1' 57.6566" N	77° 37' 45.9968" E	
974	974	Ashok Tree	0.97	9	2.5	3	13° 1' 57.7349" N	77° 37' 45.9679" E	
975	975	Mahogany	0.26	3	2	1	13° 1' 57.7742" N	77° 37' 45.9351" E	
976	976	Mahogany	0.5	6	2	2	13° 1' 57.7018" N	77° 37' 45.7632" E	
977	977	Karibevu	0.72	7	3	2	13° 1' 57.8932" N	77° 37' 45.8082" E	
978	978	Ashok Tree	0.84	7	3	2	13° 1' 58.1857" N	77° 37' 45.7418" E	
979	979	Mahogany	0.92	10	1.4	6	13° 1' 58.0081" N	77° 37' 45.6382" E	
	979(a)	Mahogany	0.6	10	2	5	13° 1' 58.0081" N	77° 37' 45.6382" E	
980	980	Ashok Tree	0.84	6	3.5	2	13° 1' 58.2457" N	77° 37' 45.7049" E	
981	981	Gulmohar	0.86	6	1.8	3	13° 1' 58.2572" N	77° 37' 45.571" E	
	981(a)	Gulmohar	0.84	6	1.8	3	13° 1' 58.2572" N	77° 37' 45.571" E	
982	982	Ashok Tree	0.5	5	2.5	2	13° 1' 58.4095" N	77° 37' 45.6194" E	
983	983	Ashok Tree	0.75	5	2	2	13° 1' 58.6379" N	77° 37' 45.4976" E	
984	984	Honge	0.62	5	1	2	13° 1' 55.3942" N	77° 37' 48.4784" E	Fork branches @bottom
	984(a)	Honge	0.52	5	1	1.5	13° 1' 55.3942" N	77° 37' 48.4784" E	
	984(b)	Honge	0.55	4	1	1.5	13° 1' 55.3942" N	77° 37' 48.4784" E	
985	985	Honge	0.92	4	1.3	2	13° 1' 55.4651" N	77° 37' 48.4498" E	Fork branches @bottom
	985(a)	Honge	0.9	4	1.3	2	13° 1' 55.4651" N	77° 37' 48.4498" E	
986	986	Honge	0.45	3	1.5	2	13° 1' 55.5363" N	77° 37' 48.4364" E	

Sl. No.	Tree No.	Species Name	Tree Girth (M)	Full Height (M)	Clear Bole Height (M)	Crown Spread	Latitude	Longitude	Remarks
986	986(a)	Honge	0.38	4	2	2	13° 1' 55.5363" N	77° 37' 48.4364" E	
987	987	Honge	0.9	5	1.3	2	13° 1' 55.6015" N	77° 37' 48.4083" E	
	987(a)	Honge	0.6	5	1.3	2	13° 1' 55.6015" N	77° 37' 48.4083" E	
	987(b)	Honge	0.5	4	2	2	13° 1' 55.6015" N	77° 37' 48.4083" E	
988	988	Honge	0.6	3.5	2.5	3	13° 1' 55.6727" N	77° 37' 48.3773" E	
989	989	Honge	0.5	3	1.3	2	13° 1' 55.7379" N	77° 37' 48.3414" E	Fork branches @bottom
	989(a)	Honge	0.51	3	1.3	1	13° 1' 55.7379" N	77° 37' 48.3414" E	
	989(b)	Honge	0.38	3	1.3	1	13° 1' 55.7379" N	77° 37' 48.3414" E	
990	990	Honge	0.54	4	1.5	3	13° 1' 55.8163" N	77° 37' 48.302" E	
991	991	Honge	0.65	4	1.3	3	13° 1' 56.0702" N	77° 37' 48.1625" E	
992	992	Honge	0.65	4	1.5	2	13° 1' 56.2328" N	77° 37' 48.0984" E	
993	993	Mahogany	0.35	3	1.3	1	13° 1' 56.4523" N	77° 37' 47.9878" E	
994	994	Honge	0.26	2	1	1	13° 1' 56.5659" N	77° 37' 47.9149" E	Fork branches @bottom
	994(a)	Honge	0.25	2	1	1	13° 1' 56.5659" N	77° 37' 47.9149" E	
	994(b)	Honge	0.24	2	1	1	13° 1' 56.5659" N	77° 37' 47.9149" E	
995	995	Honge	0.63	4	1.8	2.5	13° 1' 57.0077" N	77° 37' 47.7324" E	
996	996	Honge	0.55	4	2	1	13° 1' 57.0777" N	77° 37' 47.5697" E	
	996(a)	Honge	0.41	4	2	1	13° 1' 57.0777" N	77° 37' 47.5697" E	
997	997	Honge	0.6	5	1.3	2	13° 1' 57.7513" N	77° 37' 47.3228" E	Fork branches @bottom
	997(a)	Honge	0.54	5	1.4	2	13° 1' 57.7513" N	77° 37' 47.3228" E	
998	998	Honge	0.82	5	1.5	2	13° 1' 58.0393" N	77° 37' 47.1982" E	
	998(a)	Honge	0.8	5	1.8	2	13° 1' 58.0393" N	77° 37' 47.1982" E	
999	999	Honge	0.38	3	2	1	13° 1' 58.2047" N	77° 37' 47.1244" E	
1000	1000	Honge	0.54	4	1.8	3	13° 1' 58.3327" N	77° 37' 47.0464" E	
	1000(a)	Honge	0.42	4	1.8	2	13° 1' 58.3327" N	77° 37' 47.0464" E	
1001	1001	Manogany	0.26	4.5	1	2	13° 1' 58.4498" N	77° 37' 47.0033" E	
1002	1002	Honge	0.72	4	1.3	2	13° 1' 58.5982" N	77° 37' 46.9271" E	Fork branches @bottom
	1002(a)	Honge	0.53	4	1.5	2	13° 1' 58.5982" N	77° 37' 46.9271" E	
	1002(b)	Honge	0.42	4	1.5	2	13° 1' 58.5982" N	77° 37' 46.9271" E	
	1002c	Honge	0.4	4	2	2	13° 1' 58.5982" N	77° 37' 46.9271" E	
1003	1003	Honge	0.4	3	1.3	1	13° 1' 58.7411" N	77° 37' 46.8622" E	Fork branches @bottom
	1003(a)	Honge	0.32	3	1.4	1	13° 1' 58.7411" N	77° 37' 46.8622" E	
	1003(b)	Honge	0.34	3	1.4	1	13° 1' 58.7411" N	77° 37' 46.8622" E	
	1003c	Honge	0.32	3	1	1	13° 1' 58.7411" N	77° 37' 46.8622" E	
1004	1004	Honge	0.45	3	1.3	1	13° 1' 58.7784" N	77° 37' 46.8171" E	Fork branches @bottom
	1004(a)	Honge	0.35	3	1	2	13° 1' 58.7784" N	77° 37' 46.8171" E	
1005	1005	Honge	0.68	3	1.5	1.5	13° 1' 58.922" N	77° 37' 46.7777" E	
1006	1006	Hole Dasavala	0.58	4	1.5	3	13° 1' 58.9909" N	77° 37' 46.7371" E	
1007	1007	Honge	0.79	4	1.3	3	13° 1' 59.0804" N	77° 37' 46.6919" E	
	1007(a)	Honge	0.84	4	1.4	3	13° 1' 59.0804" N	77° 37' 46.6919" E	
1008	1008	Honge	0.42	3	1.3	2	13° 1' 59.1576" N	77° 37' 46.6566" E	Fork branches @bottom
	1008(a)	Honge	0.27	3	1	1	13° 1' 59.1576" N	77° 37' 46.6566" E	
	1008(b)	Honge	0.34	3	1	1	13° 1' 59.1576" N	77° 37' 46.6566" E	
1009	1009	Honge	0.89	4	2	5.5	13° 1' 59.2496" N	77° 37' 46.591" E	
	1010	Honge	0.24	2	1	1.5	13° 1' 59.2917" N	77° 37' 46.561" E	

KS. Ramchandra
Dy RFO. BBMP
East

Sl. No.	Tree No.	Species Name	Tree Girth (M)	Full Height (M)	Clear Bole Height (M)	Crown Spread	Latitude	Longitude	Remarks
1010	1010(a)	Honge	0.23	2	1	1.5	13° 1' 59.2917" N	77° 37' 46.561" E	Fork branches @bottom
	1010(b)	Honge	0.2	3.5	1	2	13° 1' 59.2917" N	77° 37' 46.561" E	
1011	1011	Honge	0.32	2	0.8	1.5	13° 1' 59.3609" N	77° 37' 46.6087" E	Fork branches @bottom
	1011(a)	Honge	0.22	2	1	1	13° 1' 59.3609" N	77° 37' 46.6087" E	
1012	1012	Bage mara	1.9	12	2.5	8	13° 1' 59.4028" N	77° 37' 46.5922" E	
1013	1013	Honge	0.34	2.5	1	2	13° 1' 59.371" N	77° 37' 46.5457" E	
1014	1014	Sime Thangdi	0.52	4	2.5	2	13° 1' 59.5432" N	77° 37' 45.9854" E	
1015	1015	Honge	0.35	2	1.3	2	13° 1' 59.6947" N	77° 37' 45.9185" E	
1016	1016	Honge	0.8	4.5	2.5	2	13° 1' 59.8392" N	77° 37' 45.8757" E	
	1016(a)	Honge	0.62	4.5	2.5	2.5	13° 1' 59.8392" N	77° 37' 45.8757" E	
1017	1017	Honge	0.73	6	3	2	13° 2' 0.044" N	77° 37' 45.747" E	
	1017(a)	Honge	0.53	6	3	2	13° 2' 0.044" N	77° 37' 45.747" E	
1018	1018	Subabul	0.43	3.5	3	2	13° 2' 0.1571" N	77° 37' 45.7069" E	
1019	1019	Honge	0.4	3.5	2.5	1	13° 2' 0.3856" N	77° 37' 45.5787" E	
1020	1020	Honge	0.27	2	1	1	13° 2' 0.7168" N	77° 37' 45.4149" E	
1021	1021	Honge	0.9	6	1.5	3	13° 2' 0.8052" N	77° 37' 45.359" E	
1022	1022	Honge	0.21	3	2	1	13° 2' 0.92" N	77° 37' 45.3106" E	
1023	1023	Honge	0.6	5	2	2	13° 2' 1.0734" N	77° 37' 45.239" E	
	1023(a)	Honge	0.44	5	3.5	2	13° 2' 1.0734" N	77° 37' 45.239" E	
1024	1024	Honge	0.34	3.5	1.8	1	13° 2' 1.2013" N	77° 37' 45.1635" E	
1025	1025	Honge	0.37	3.5	2.5	2	13° 2' 1.2849" N	77° 37' 45.1271" E	
1026	1026	Subabul	0.56	4.5	3	2	13° 2' 1.3828" N	77° 37' 45.0649" E	
1027	1027	Honge	0.32	2.5	1.8	1	13° 2' 1.497" N	77° 37' 45.0442" E	
1028	1028	Honge	0.38	4	1.5	2	13° 2' 1.5577" N	77° 37' 44.9584" E	
1029	1029	Sihi Hunse	0.71	6	2.5	4	13° 2' 1.6672" N	77° 37' 44.9831" E	
1030	1030	Honge	0.25	2.5	1.8	1	13° 2' 1.9351" N	77° 37' 44.8195" E	
1031	1031	Honge	0.36	4	1.8	2	13° 2' 1.9744" N	77° 37' 44.7935" E	
	1031(a)	Honge	0.48	4	1.5	2	13° 2' 1.9744" N	77° 37' 44.7935" E	
1032	1032	Honge	0.45	3.5	1.8	2	13° 2' 2.0876" N	77° 37' 44.7597" E	
1033	1033	Honge	1.15	5.5	1.8	3	13° 2' 2.1873" N	77° 37' 44.6927" E	
1034	1034	Honge	0.5	3.8	2.8	2	13° 2' 2.4268" N	77° 37' 44.5957" E	
1035	1035	Honge	0.79	5.5	2	3	13° 2' 2.5371" N	77° 37' 44.5167" E	
	1035(a)	Honge	0.32	3	2	2	13° 2' 2.5371" N	77° 37' 44.5167" E	
1036	1036	Honge	0.23	2	1	1	13° 2' 2.6512" N	77° 37' 44.458" E	
1037	1037	Honge	0.81	5	1.3	4	13° 2' 3.0212" N	77° 37' 44.234" E	Fork branches @bottom
	1037(a)	Honge	0.64	4	1.8	2	13° 2' 3.0212" N	77° 37' 44.234" E	
1038	1038	Honge	0.6	5	2	2	13° 2' 3.1819" N	77° 37' 44.1966" E	
	1038(a)	Honge	0.5	5	3	2	13° 2' 3.1819" N	77° 37' 44.1966" E	
1039	1039	Honge	0.92	6	1.3	4	13° 2' 3.3759" N	77° 37' 44.0568" E	
1040	1040	Honge	0.56	6	2	4	13° 2' 4.2894" N	77° 37' 43.6042" E	
1041	1041	Honge	0.64	6	2	4	13° 2' 5.0284" N	77° 37' 43.205" E	
	1041(a)	Honge	0.4	6	3	3	13° 2' 5.0284" N	77° 37' 43.205" E	
1042	1042	Honge	1.14	6.5	3.5	5	13° 2' 5.1064" N	77° 37' 43.1743" E	
1043	1043	Honge	0.39	4	1.3	2	13° 2' 5.2214" N	77° 37' 43.1032" E	Fork branches @bottom
	1043(a)	Honge	0.36	4	2.5	1	13° 2' 5.2214" N	77° 37' 43.1032" E	

Sl. No.	Tree No.	Species Name	Tree Girth (M)	Full Height (M)	Clear Bole Height (M)	Crown Spread	Latitude	Longitude	Remarks
	1043(b)	Honge	0.3	4	2	2	13° 2' 5.2214" N	77° 37' 43.1032" E	
1044	1044	Honge	0.7	5	1.8	4	13° 2' 6.2171" N	77° 37' 42.5928" E	
1045	1045	Honge	0.77	4	1.8	3	13° 2' 6.486" N	77° 37' 42.4841" E	
1046	1046	Honge	0.68	4	2	2.5	13° 2' 6.5844" N	77° 37' 42.3784" E	
	1046(a)	Honge	0.58	3	1.8	2.5	13° 2' 6.5844" N	77° 37' 42.3784" E	
1047	1047	Honge	0.31	3	2	1	13° 2' 6.7816" N	77° 37' 42.2394" E	
1048	1048	Honge	0.78	6	2	2.5	13° 2' 7.0762" N	77° 37' 42.1427" E	
	1048(a)	Honge	0.62	6	2.5	2.5	13° 2' 7.0762" N	77° 37' 42.1427" E	
1049	1049	Honge	0.74	6	2	3	13° 2' 7.5109" N	77° 37' 41.9215" E	
	1049(a)	Honge	0.53	5	3	3	13° 2' 7.5109" N	77° 37' 41.9215" E	
	1049(b)	Honge	0.4	5	2.5	3	13° 2' 7.5109" N	77° 37' 41.9215" E	
1050	1050	Honge	0.57	4	1.8	3	13° 2' 7.8386" N	77° 37' 41.7143" E	
	1050(a)	Honge	0.36	2	1.8	1	13° 2' 7.8386" N	77° 37' 41.7143" E	
	1050(b)	Honge	0.34	2	1.8	1	13° 2' 7.8386" N	77° 37' 41.7143" E	
1051	1051	Honge	0.69	5	3	3	13° 2' 8.1069" N	77° 37' 41.5688" E	
	1051(a)	Honge	0.32	4	2	2	13° 2' 8.1069" N	77° 37' 41.5688" E	
1052	1052	Subabul	0.32	4	2	2	13° 2' 8.2154" N	77° 37' 41.5678" E	
1053	1053	Honge	0.69	6	1.8	3	13° 2' 8.283" N	77° 37' 41.4826" E	
	1053(a)	Honge	0.65	6	1.8	3	13° 2' 8.283" N	77° 37' 41.4826" E	
1054	1054	Cordia dichotoma	0.48	3	2	1.5	13° 2' 8.283" N	77° 37' 41.4826" E	
1055	1055	Honge	0.6	6	1.8	3	13° 2' 8.7106" N	77° 37' 41.2402" E	
	1055(a)	Honge	0.59	5	1.8	2	13° 2' 8.7106" N	77° 37' 41.2402" E	
	1055(b)	Honge	0.3	5	1.8	2	13° 2' 8.7106" N	77° 37' 41.2402" E	
1056	1056	Honge	0.64	6	1.3	2	13° 2' 9.0419" N	77° 37' 41.0681" E	Fork branches @bottom
	1056(a)	Honge	0.42	5	2	1	13° 2' 9.0419" N	77° 37' 41.0681" E	
	1056(b)	Honge	0.6	5	2	1	13° 2' 9.0419" N	77° 37' 41.0681" E	
	1056(c)	Honge	0.35	5	2.5	1	13° 2' 9.0419" N	77° 37' 41.0681" E	
1057	1057	Honge	0.42	5	2	2	13° 2' 9.1783" N	77° 37' 40.9384" E	
	1057(a)	Honge	0.48	5	2	2	13° 2' 9.1783" N	77° 37' 40.9384" E	
1058	1058	Honge	0.19	3	1	2	13° 2' 9.4573" N	77° 37' 40.8634" E	Fork branches @bottom
	1058(a)	Honge	0.18	3	1	1	13° 2' 9.4573" N	77° 37' 40.8634" E	
1059	1059	Subabul	0.26	3	2	1	13° 2' 9.4574" N	77° 37' 40.8635" E	
1060	1060	Subabul	0.44	6	1.8	2	13° 2' 9.6917" N	77° 37' 40.7213" E	
1061	1061	Subabul	0.35	3	2	1	13° 2' 9.7267" N	77° 37' 40.6913" E	
1062	1062	Subabul	0.3	3	1	1	13° 2' 10.1363" N	77° 37' 40.4352" E	Fork branches @bottom
	1062(a)	Subabul	0.25	3	1	1	13° 2' 10.1363" N	77° 37' 40.4352" E	
1063	1063	Subabul	0.28	2	1	1	13° 2' 10.2684" N	77° 37' 40.4447" E	
1064	1064	Honge	0.2	3	1	2	13° 2' 10.5394" N	77° 37' 40.2919" E	Fork branches @bottom
	1064(a)	Honge	0.18	3	1	2	13° 2' 10.5394" N	77° 37' 40.2919" E	
	1064(b)	Honge	0.18	3	1	2	13° 2' 10.5394" N	77° 37' 40.2919" E	
	1064c	Honge	0.18	3	1	2	13° 2' 10.5394" N	77° 37' 40.2919" E	
1065	1065	Honge	0.24	2	1	1	13° 2' 10.5513" N	77° 37' 40.2208" E	Fork branches @bottom
	1065(a)	Honge	0.23	2	1	1	13° 2' 10.5513" N	77° 37' 40.2208" E	
	1065(b)	Honge	0.22	2	1	1	13° 2' 10.5513" N	77° 37' 40.2208" E	
	1066	Sihi Hunse	0.58	5	2	2	13° 2' 10.7638" N	77° 37' 40.0588" E	

K.S. Rindhanat
for RFO BBMP
east

Sl. No.	Tree No.	Species Name	Tree Girth (M)	Full Height (M)	Clear Bole Height (M)	Crown Spread	Latitude	Longitude	Remarks
1066	1066(a)	Sihi Hunse	0.42	5	2	2	13° 2' 10.7638" N	77° 37' 40.0588" E	
	1066(b)	Sihi Hunse	0.35	5	2	2	13° 2' 10.7638" N	77° 37' 40.0588" E	
1067	1067	Honge	0.25	2	1	1	13° 2' 10.8313" N	77° 37' 40.1651" E	Fork branches @bottom
	1067(a)	Honge	0.25	2	1	1	13° 2' 10.8313" N	77° 37' 40.1651" E	
	1067(b)	Honge	0.2	1.5	1	1	13° 2' 10.8313" N	77° 37' 40.1651" E	
	1067(c)	Honge	0.21	1.5	1	1	13° 2' 10.8313" N	77° 37' 40.1651" E	
	1067(d)	Honge	0.2	1.5	1	1	13° 2' 10.8313" N	77° 37' 40.1651" E	
1068	1068	Honge	0.25	2	1	1	13° 2' 10.8745" N	77° 37' 40.0026" E	Fork branches @bottom
	1068(a)	Honge	0.25	2	1	1	13° 2' 10.8745" N	77° 37' 40.0026" E	
	1068(b)	Honge	0.28	2	1	1	13° 2' 10.8745" N	77° 37' 40.0026" E	
1069	1069	Subabul	0.4	4	2	2	13° 2' 10.989" N	77° 37' 40.0282" E	
1070	1070	Honge	0.25	1	1	1	13° 2' 11.0923" N	77° 37' 39.8899" E	
1071	1071	Subabul	0.35	4	2	2	13° 2' 11.2439" N	77° 37' 39.8434" E	
1072	1072	Honge	0.23	2	1	1	13° 2' 11.3895" N	77° 37' 39.7278" E	Fork branches @bottom
	1072(a)	Honge	0.2	2	1	1	13° 2' 11.3895" N	77° 37' 39.7278" E	
	1072(b)	Honge	0.18	2	1	1	13° 2' 11.3895" N	77° 37' 39.7278" E	
	1072(c)	Honge	0.2	2	1	1	13° 2' 11.3895" N	77° 37' 39.7278" E	
1073	1073	Honge	0.2	3	1.3	2	13° 2' 11.5428" N	77° 37' 39.6169" E	Fork branches @bottom
	1073(a)	Honge	0.23	2	1.3	1	13° 2' 11.5428" N	77° 37' 39.6169" E	
	1073(b)	Honge	0.22	2	1.5	1	13° 2' 11.5428" N	77° 37' 39.6169" E	
	1073(c)	Honge	0.21	2	1.5	1	13° 2' 11.5428" N	77° 37' 39.6169" E	
1074	1074	Subabul	0.35	4	2	1.5	13° 2' 11.695" N	77° 37' 39.4616" E	
1075	1075	Honge	0.22	2	1	1.5	13° 2' 12.178" N	77° 37' 39.1582" E	
1076	1076	Sihi Hunse	0.2	2	1	1	13° 2' 12.32" N	77° 37' 38.9943" E	Fork branches @bottom
	1076(a)	Sihi Hunse	0.22	2	1	1	13° 2' 12.32" N	77° 37' 38.9943" E	
	1076(b)	Sihi Hunse	0.23	2	1	1	13° 2' 12.32" N	77° 37' 38.9943" E	
1077	1077	Subabul	0.4	4	2	2	13° 2' 12.6635" N	77° 37' 38.7043" E	
	1077(a)	Subabul	0.3	3	2	1	13° 2' 12.6635" N	77° 37' 38.7043" E	
1078	1078	Simarouba	0.79	3.5	2	2	13° 2' 28.2765" N	77° 37' 19.6022" E	
	1078(a)	Simarouba	0.73	3.5	2	2	13° 2' 28.2765" N	77° 37' 19.6022" E	
1079	1079	Simarouba	0.67	3.5	2	2	13° 2' 28.2704" N	77° 37' 19.4654" E	
	1079(a)	Simarouba	0.55	3	2	2	13° 2' 28.2704" N	77° 37' 19.4654" E	
1080	1080	Simarouba	0.52	6	3	2	13° 2' 28.2766" N	77° 37' 19.3833" E	
1081	1081	Simarouba	0.7	4	2	2	13° 2' 28.2684" N	77° 37' 19.2853" E	
	1081(a)	Simarouba	0.52	3	2	2	13° 2' 28.2684" N	77° 37' 19.2853" E	
1082	1082	Simarouba	0.98	4	2	2	13° 2' 28.2646" N	77° 37' 19.03" E	
1083	1083	Simarouba	0.75	3.5	2	2	13° 2' 28.2614" N	77° 37' 18.8515" E	
1084	1084	Simarouba	0.88	4	2	2	13° 2' 28.2549" N	77° 37' 18.7506" E	
	1084(a)	Simarouba	0.58	4	2	2	13° 2' 28.2549" N	77° 37' 18.7506" E	
1085	1085	Simarouba	0.9	4	3	2.5	13° 2' 28.252" N	77° 37' 18.6644" E	
1086	1086	Simarouba	0.99	4	2.5	3	13° 2' 28.2543" N	77° 37' 18.6016" E	
1087	1087	Simarouba	1.00	4	2.5	3	13° 2' 28.2462" N	77° 37' 18.4356" E	
1088	1088	Simarouba	0.8	4	2	3	13° 2' 28.2351" N	77° 37' 18.1995" E	
	1088(a)	Simarouba	0.73	4	2	2	13° 2' 28.2351" N	77° 37' 18.1995" E	
1089	1089	Simarouba	0.98	4	2	2	13° 2' 28.231" N	77° 37' 18.1115" E	

Sl. No.	Tree No.	Species Name	Tree Girth (M)	Full Height (M)	Clear Bole Height (M)	Crown Spread	Latitude	Longitude	Remarks
1090	1090	Simarouba	0.8	4	2	2	13° 2' 28.2339" N	77° 37' 17.8855" E	
1091	1091	Simarouba	1.06	5	2	2	13° 2' 28.2247" N	77° 37' 17.8085" E	
	1091(a)	Simarouba	0.82	5	3	2	13° 2' 28.2247" N	77° 37' 17.8085" E	
1092	1092	Simarouba	0.8	5	2.5	2	13° 2' 28.2295" N	77° 37' 17.7274" E	
1093	1093	Simarouba	1.07	5	2	3	13° 2' 28.2187" N	77° 37' 17.6533" E	
1094	1094	Simarouba	0.97	5	1.3	3	13° 2' 28.2101" N	77° 37' 17.5637" E	
	1094(a)	Simarouba	0.54	3	2	2	13° 2' 28.2101" N	77° 37' 17.5637" E	
	1094(b)	Simarouba	0.42	4	2	2	13° 2' 28.2101" N	77° 37' 17.5637" E	
1095	1095	Simarouba	0.99	5	2	2	13° 2' 28.2201" N	77° 37' 17.4124" E	
1096	1096	Simarouba	0.93	5	2.5	3	13° 2' 28.2044" N	77° 37' 17.2538" E	
1097	1097	Simarouba	0.65	6	3	3	13° 2' 28.1994" N	77° 37' 17.1" E	
1098	1098	Simarouba	0.84	5	3	2	13° 2' 28.2008" N	77° 37' 17.0365" E	
	1098(a)	Simarouba	0.77	5	3	2	13° 2' 28.2008" N	77° 37' 17.0365" E	
1099	1099	Simarouba	0.89	5	3	2	13° 2' 28.1958" N	77° 37' 16.9609" E	
	1099(a)	Simarouba	0.82	5	3	2	13° 2' 28.1958" N	77° 37' 16.9609" E	
1100	1100	Simarouba	0.7	6	4	2	13° 2' 28.1934" N	77° 37' 16.8937" E	
	1100(a)	Simarouba	0.6	6	4	2	13° 2' 28.1934" N	77° 37' 16.8937" E	
1101	1101	Simarouba	0.82	6	3	2	13° 2' 28.2012" N	77° 37' 16.7335" E	
1102	1102	Simarouba	0.9	6	3.5	2	13° 2' 28.1918" N	77° 37' 16.59" E	
	1102(a)	Simarouba	0.7	6	3.5	2	13° 2' 28.1918" N	77° 37' 16.59" E	
1103	1103	Simarouba	0.86	6	3	2	13° 2' 28.1932" N	77° 37' 16.4514" E	
1104	1104	Simarouba	0.78	6	4	2	13° 2' 28.1712" N	77° 37' 16.2392" E	
	1104(a)	Simarouba	0.83	6	4	2	13° 2' 28.1712" N	77° 37' 16.2392" E	
1105	1105	Simarouba	1.2	6	2.5	4	13° 2' 28.1446" N	77° 37' 15.0575" E	
1106	1106	Simarouba	0.8	4	2	1	13° 2' 28.1238" N	77° 37' 14.6092" E	
1107	1107	Simarouba	0.65	4	2	2	13° 2' 28.0989" N	77° 37' 14.0976" E	
1108	1108	Simarouba	1.01	4	2	2	13° 2' 28.0862" N	77° 37' 13.7961" E	
1109	1109	Simarouba	0.77	4	3	2	13° 2' 28.0696" N	77° 37' 13.6072" E	
1110	1110	Simarouba	0.67	4	3	2	13° 2' 28.0914" N	77° 37' 13.4892" E	
1111	1111	Simarouba	0.89	4	2	2	13° 2' 28.0852" N	77° 37' 13.458" E	
1112	1112	Simarouba	0.79	4	3	2	13° 2' 28.0929" N	77° 37' 13.3776" E	
1113	1113	Simarouba	0.92	3	2	1	13° 2' 28.1029" N	77° 37' 13.1661" E	
1114	1114	Simarouba	0.68	5	2	3	13° 2' 28.0766" N	77° 37' 12.9443" E	
1115	1115	Simarouba	0.92	4	3	1	13° 2' 28.075" N	77° 37' 12.851" E	
	1115(a)	Simarouba	0.8	4	3	1	13° 2' 28.075" N	77° 37' 12.851" E	
1116	1116	Simarouba	0.78	4	2.5	1	13° 2' 28.0724" N	77° 37' 12.7026" E	
1117	1117	Simarouba	0.87	4	3	1	13° 2' 28.0859" N	77° 37' 12.595" E	
1118	1118	Simarouba	0.92	4	3	1	13° 2' 28.0827" N	77° 37' 12.5599" E	
1119	1119	Simarouba	0.85	5	3	3	13° 2' 28.0441" N	77° 37' 11.0257" E	
1120	1120	Simarouba	1.1	6	2	3	13° 2' 28.0479" N	77° 37' 10.8485" E	
1121	1121	Akash mallige	0.56	5	1.3	2.5	13° 2' 28.0214" N	77° 37' 10.5178" E	
1122	1122	Simarouba	1.09	7	2.5	3.5	13° 2' 28.0208" N	77° 37' 10.4241" E	
1123	1123	Simarouba	1.45	7	1.4	4	13° 2' 28.0157" N	77° 37' 10.3503" E	
1124	1124	Simarouba	1.05	7	3	3.5	13° 2' 28.0173" N	77° 37' 10.2852" E	
1125	1125	Simarouba	0.87	8	3	3	13° 2' 28.0191" N	77° 37' 10.2111" E	

K.S. Ramchandra
DY RFO BBMP
East

Sl. No.	Tree No.	Species Name	Tree Girth (M)	Full Height (M)	Clear Bole Height (M)	Crown Spread	Latitude	Longitude	Remarks
1126	1126	Simarouba	1.02	8	3	3	13° 2' 28.0099" N	77° 37' 10.1197" E	
1127	1127	Simarouba	0.85	8	3	3	13° 2' 28.005" N	77° 37' 10.0618" E	
1128	1128	Simarouba	1.01	8	2	3	13° 2' 28.0028" N	77° 37' 10.0066" E	
	1128(a)	Simarouba	0.95	8	3	3	13° 2' 28.0028" N	77° 37' 10.0066" E	
1129	1129	Simarouba	0.95	8	4	3	13° 2' 27.9944" N	77° 37' 9.775" E	
1130	1130	Simarouba	0.92	7	2.5	3	13° 2' 27.9614" N	77° 37' 9.0657" E	
1131	1131	Simarouba	0.93	7	2.5	5	13° 2' 27.9421" N	77° 37' 8.8722" E	
1132	1132	Simarouba	1.2	7	3	5	13° 2' 27.9102" N	77° 37' 8.2995" E	
1133	1133	Jungle tree	0.31	3	1.5	2	13° 2' 27.9206" N	77° 37' 8.1388" E	
1134	1134	Simarouba	0.23	3	1	2	13° 2' 27.9117" N	77° 37' 7.9764" E	
1135	1135	Simarouba	0.24	3	1	2	13° 2' 27.9344" N	77° 37' 7.8374" E	Fork branches @bottom
	1135(a)	Simarouba	0.26	3	1	1	13° 2' 27.9344" N	77° 37' 7.8374" E	
	1135(b)	Simarouba	0.22	3	1	1	13° 2' 27.9344" N	77° 37' 7.8374" E	
1136	1136	Simarouba	0.35	3	2	2	13° 2' 27.9414" N	77° 37' 7.8138" E	
	1136(a)	Simarouba	0.19	3	2	1	13° 2' 27.9414" N	77° 37' 7.8138" E	
1137	1137	Simarouba	1.42	8	2.5	3	13° 2' 27.9148" N	77° 37' 7.6371" E	
1138	1138	Akash mallige	0.7	8	2	3	13° 2' 27.9172" N	77° 37' 7.5588" E	
1139	1139	Akash mallige	0.58	6	1.5	3	13° 2' 27.9001" N	77° 37' 7.4782" E	
1140	1140	Subabul	0.29	3	1.8	2	13° 2' 27.9086" N	77° 37' 7.4088" E	
1141	1141	Akash mallige	0.19	2	1.3	1	13° 2' 27.8832" N	77° 37' 7.3114" E	
1142	1142	Simarouba	1.3	7	2.5	4	13° 2' 27.9055" N	77° 37' 7.2593" E	
1143	1143	Simarouba	1.21	7	2.5	4	13° 2' 27.9176" N	77° 37' 7.2167" E	
1144	1144	Simarouba	0.68	7	4	2	13° 2' 27.9298" N	77° 37' 7.2596" E	
1145	1145	Simarouba	0.83	7	4	2	13° 2' 27.8987" N	77° 37' 7.2001" E	
	1145(a)	Simarouba	0.75	7	4	2	13° 2' 27.8987" N	77° 37' 7.2001" E	
1146	1146	Simarouba	1.02	6	3.5	3.5	13° 2' 27.9078" N	77° 37' 7.1553" E	
1147	1147	Simarouba	0.74	6	4	2	13° 2' 27.8698" N	77° 37' 6.9771" E	
	1147(a)	Simarouba	0.84	6	4	2	13° 2' 27.8698" N	77° 37' 6.9771" E	
1148	1148	Honge	0.62	4	3	2	13° 2' 28.2053" N	77° 37' 7.2975" E	
1149	1149	Honge	0.9	4	2	2	13° 2' 28.1896" N	77° 37' 7.0965" E	
1150	1150	Honge	0.7	4	2.5	2	13° 2' 28.1695" N	77° 37' 6.9214" E	
1151	1151	Simarouba	0.98	7	3	4	13° 2' 27.8462" N	77° 37' 6.8697" E	
1152	1152	Simarouba	1.2	8	2	2	13° 2' 27.8597" N	77° 37' 6.7872" E	
	1152(a)	Simarouba	0.64	8	3	2	13° 2' 27.8597" N	77° 37' 6.7872" E	
1153	1153	Simarouba	0.8	8	3	2	13° 2' 27.8441" N	77° 37' 6.7461" E	
	1153(a)	Simarouba	0.4	7	3	2	13° 2' 27.8441" N	77° 37' 6.7461" E	
1154	1154	Simarouba	0.96	7	4	3	13° 2' 27.8463" N	77° 37' 6.6708" E	
1155	1155	Simarouba	0.79	7	2.5	3	13° 2' 27.8644" N	77° 37' 6.5743" E	
	1155(a)	Simarouba	0.53	7	2.5	2	13° 2' 27.8644" N	77° 37' 6.5743" E	
1156	1156	Simarouba	1.23	6	2	4	13° 2' 27.8633" N	77° 37' 6.5197" E	
1157	1157	Honge	1.1	7	3.5	5	13° 2' 27.853" N	77° 37' 6.4882" E	
1158	1158	Tubebuia rosea	0.54	4	1.3	2	13° 2' 27.8643" N	77° 37' 6.4462" E	Fork branches @bottom
	1158(a)	Tubebuia rosea	0.24	3	1.3	2	13° 2' 27.8643" N	77° 37' 6.4462" E	
1159	1159	Subabul	0.36	4	2	2	13° 2' 28.1427" N	77° 37' 6.438" E	
1160	1160	Tubebuia rosea	0.35	4	1.3	2	13° 2' 27.871" N	77° 37' 6.3374" E	Fork branches @bottom

22

Sl. No.	Tree No.	Species Name	Tree Girth (M)	Full Height (M)	Clear Bole Height (M)	Crown Spread	Latitude	Longitude	Remarks
1160	1160(a)	Tubebuia rosea	0.2	3	1.5	1	13° 2' 27.871" N	77° 37' 6.3374" E	Fork branches @bottom
1161	1161	Mahogany	0.42	4	2	2	13° 2' 27.8191" N	77° 37' 5.8872" E	
1162	1162	Mahogany	0.32	5	2	1	13° 2' 27.799" N	77° 37' 5.3807" E	
1163	1163	Akash mallige	0.96	9	1.5	4	13° 2' 27.7637" N	77° 37' 5.0879" E	
	1163(a)	Akash mallige	0.31	2	1	1	13° 2' 27.7637" N	77° 37' 5.0879" E	
1164	1164	Hoovarasi	0.32	4	1.5	1	13° 2' 27.7652" N	77° 37' 4.924" E	Fork branches @bottom
	1164(a)	Hoovarasi	0.3	4	1.5	1	13° 2' 27.7652" N	77° 37' 4.924" E	
	1164(b)	Hoovarasi	0.28	4	1.5	1	13° 2' 27.7652" N	77° 37' 4.924" E	
	1164c	Hoovarasi	0.26	4	1.5	1	13° 2' 27.7652" N	77° 37' 4.924" E	
1165	1165	Akash mallige	0.7	8	1.3	3	13° 2' 27.7828" N	77° 37' 4.8186" E	Fork branches @bottom
	1165(a)	Akash mallige	0.28	2	1	1	13° 2' 27.7828" N	77° 37' 4.8186" E	
1166	1166	Hoovarasi	0.35	4	1.3	2	13° 2' 27.7566" N	77° 37' 4.7098" E	Fork branches @bottom
	1166(a)	Hoovarasi	0.3	4	1.3	1	13° 2' 27.7566" N	77° 37' 4.7098" E	
	1166(b)	Hoovarasi	0.31	4	1.3	1	13° 2' 27.7566" N	77° 37' 4.7098" E	
	1166c	Hoovarasi	0.28	4	1.3	1	13° 2' 27.7566" N	77° 37' 4.7098" E	
1167	1167	Tubebuia rosea	0.62	6	1.3	3	13° 2' 27.766" N	77° 37' 4.5864" E	Fork branches @bottom
	1167(a)	Tubebuia rosea	0.32	2	2	1	13° 2' 27.766" N	77° 37' 4.5864" E	
1168	1168	Mahogany	0.58	6	1.5	2	13° 2' 27.7524" N	77° 37' 4.4883" E	
1169	1169	Hoovarasi	0.6	6	2	3	13° 2' 27.7564" N	77° 37' 4.3258" E	
1170	1170	Tubebuia rosea	0.53	6	2	3	13° 2' 27.7512" N	77° 37' 4.1469" E	
	1170(a)	Tubebuia rosea	0.39	4	2	2	13° 2' 27.7512" N	77° 37' 4.1469" E	
1171	1171	Subabul	0.44	4.5	3.5	2.5	13° 2' 27.8843" N	77° 37' 3.1567" E	
1172	1172	Paper mulberry	1.06	4	2	2.5	13° 2' 28.2532" N	77° 37' 3.2905" E	
1173	1173	Subabul	0.38	4	2	2	13° 2' 27.8629" N	77° 37' 2.7248" E	
1174	1174	Spathodea	1.55	8	6	5	13° 2' 27.9159" N	77° 37' 1.2954" E	
1175	1175	Spathodea	1.73	10	5	5	13° 2' 27.951" N	77° 37' 1.1292" E	
1176	1176	Spathodea	0.79	7	4	3	13° 2' 27.9824" N	77° 37' 0.9914" E	
1177	1177	Spathodea	1.75	7	3.5	6	13° 2' 28.0483" N	77° 37' 0.6907" E	
178	1178	Spathodea	1.04	8	3	3	13° 2' 28.0651" N	77° 37' 0.5267" E	
1179	1179	Coconut tree	0.74	10	8	5	13° 2' 28.1347" N	77° 37' 0.2608" E	
1180	1180	Spathodea	1.4	7	3.5	4	13° 2' 28.2467" N	77° 36' 59.884" E	
1181	1181	Hoovarasi	0.38	2	1	1	13° 2' 35.0571" N	77° 36' 34.4375" E	
1182	1182	Tubebuia rosea	0.38	4	1	2	13° 2' 35.1028" N	77° 36' 34.2851" E	
1183	1183	Hoovarasi	0.33	4	2	2	13° 2' 35.1501" N	77° 36' 34.1264" E	
1184	1184	Peltophorum	0.54	6	3	3	13° 2' 35.1754" N	77° 36' 33.9544" E	
	1184(a)	Peltophorum	0.48	5	2	2	13° 2' 35.1754" N	77° 36' 33.9544" E	
1185	1185	Peltophorum	0.47	6	1.3	3	13° 2' 35.2515" N	77° 36' 33.6407" E	Fork branches @bottom
	1185(a)	Peltophorum	0.37	6	1.8	3	13° 2' 35.2515" N	77° 36' 33.6407" E	
1186	1186	Tubebuia rosea	0.44	4.5	2.5	2	13° 2' 35.2822" N	77° 36' 33.4781" E	
1187	1187	Hoovarasi	0.45	3.5	1	2	13° 2' 35.3271" N	77° 36' 33.3315" E	Fork branches @bottom
	1187(a)	Hoovarasi	0.29	3.5	1	1.5	13° 2' 35.3271" N	77° 36' 33.3315" E	
1188	1188	Tubebuia rosea	0.49	3.5	1.5	2	13° 2' 35.4025" N	77° 36' 33.0231" E	
1189	1189	Hoovarasi	0.29	2.5	1.5	1	13° 2' 35.4461" N	77° 36' 32.8955" E	
1190	1190	Peltophorum	0.5	5.5	0.5	2	13° 2' 35.4594" N	77° 36' 32.7906" E	Fork branches @bottom
	1190(a)	Peltophorum	0.3	4	1	1	13° 2' 35.4594" N	77° 36' 32.7906" E	

K.S. Ravichandra
Dy RFO BBMP
east

Sl. No.	Tree No.	Species Name	Tree Girth (M)	Full Height (M)	Clear Bole Height (M)	Crown Spread	Latitude	Longitude	Remarks
	1190(b)	Peltophorum	0.25	4	1	1	13° 2' 35.4594" N	77° 36' 32.7906" E	
1191	1191	Peltophorum	0.93	6	1.3	4.5	13° 2' 35.5169" N	77° 36' 32.6153" E	
1192	1192	Subabul	0.32	4	2	2	13° 2' 35.6029" N	77° 36' 32.331" E	
1193	1193	Hoovarasi	0.4	3	1	2	13° 2' 35.5888" N	77° 36' 32.1844" E	Fork branches @bottom
	1193(a)	Hoovarasi	0.3	3	1	2	13° 2' 35.5888" N	77° 36' 32.1844" E	
1194	1194	Hoovarasi	0.24	2	0.3	2	13° 2' 35.6761" N	77° 36' 31.9046" E	
	1194(a)	Hoovarasi	0.22	2	2	1	13° 2' 35.6761" N	77° 36' 31.9046" E	
1195	1195	Hoovarasi	0.28	2	0.3	2	13° 2' 35.7006" N	77° 36' 31.7911" E	
1196	1196	Tubebuia rosea	0.5	3.5	0.3	3	13° 2' 35.8" N	77° 36' 31.4602" E	
1197	1197	Hoovarasi	0.38	3	2	2	13° 2' 35.8784" N	77° 36' 31.1527" E	
1198	1198	Peltophorum	0.57	7	2	3	13° 2' 35.9685" N	77° 36' 30.7187" E	
	1198(a)	Peltophorum	0.48	7	4	3	13° 2' 35.9685" N	77° 36' 30.7187" E	
1199	1199	Hunase	0.96	5	1	3	13° 2' 35.9976" N	77° 36' 30.5427" E	
1200	1200	Subabul	0.45	4	2	2	13° 2' 36.2434" N	77° 36' 29.5258" E	
1201	1201	Tubebuia rosea	0.56	6	2	3	13° 2' 36.2358" N	77° 36' 29.4387" E	
1202	1202	Subabul	0.24	3	1.5	2	13° 2' 36.2694" N	77° 36' 29.4167" E	
1203	1203	Simarouba	0.35	2	1.5	1	13° 2' 36.319" N	77° 36' 29.2382" E	
1204	1204	Subabul	0.32	3	2	1	13° 2' 36.3711" N	77° 36' 29.0309" E	
1205	1205	Subabul	0.45	5	2	2	13° 2' 36.4109" N	77° 36' 28.7788" E	
1206	1206	Subabul	0.45	5	3	3	13° 2' 36.4431" N	77° 36' 28.6587" E	
1207	1207	Peltophorum	0.92	6	1.3	4	13° 2' 36.4421" N	77° 36' 28.3453" E	
1208	1208	Subabul	0.3	3	3	3	13° 2' 36.4994" N	77° 36' 28.0719" E	
1209	1209	Hoovarasi	0.36	4	1	2	13° 2' 36.5243" N	77° 36' 28.0073" E	
1210	1210	Hoovarasi	0.27	3	1	1	13° 2' 36.5703" N	77° 36' 27.6249" E	Fork branches @bottom
	1210(a)	Hoovarasi	0.27	3	1	1	13° 2' 36.5703" N	77° 36' 27.6249" E	
1211	1211	Subabul	0.65	4	2	2	13° 2' 36.5862" N	77° 36' 27.5436" E	
1212	1212	Hoovarasi	0.44	4	2	2	13° 2' 36.617" N	77° 36' 27.4742" E	
1213	1213	Subabul	0.31	3	1	2	13° 2' 36.6344" N	77° 36' 27.3722" E	
1214	1214	Hoovarasi	0.32	2	1.5	1	13° 2' 36.6564" N	77° 36' 27.1819" E	
1215	1215	Subabul	0.35	3	1	1	13° 2' 36.6822" N	77° 36' 27.0885" E	
1216	1216	Subabul	0.29	3	1	1	13° 2' 36.6657" N	77° 36' 27.0049" E	
1217	1217	Subabul	0.36	4	2	2	13° 2' 36.712" N	77° 36' 26.9033" E	
1218	1218	Hoovarasi	0.5	4	2	2	13° 2' 36.7406" N	77° 36' 26.8407" E	
1219	1219	Subabul	0.34	4	2	2	13° 2' 36.7255" N	77° 36' 26.6363" E	
1220	1220	Subabul	0.32	4	2	2	13° 2' 36.7606" N	77° 36' 26.5044" E	
1221	1221	Subabul	0.37	4	2	2	13° 2' 36.7758" N	77° 36' 26.4275" E	
1222	1222	Peltophorum	0.42	5	1.3	2.5	13° 2' 36.8079" N	77° 36' 26.276" E	Fork branches @bottom
	1222(a)	Peltophorum	0.3	5	1.3	2.5	13° 2' 36.8079" N	77° 36' 26.276" E	
	1222(b)	Peltophorum	0.31	4	1	1	13° 2' 36.8079" N	77° 36' 26.276" E	
	1222(c)	Peltophorum	0.32	4	1	1	13° 2' 36.8079" N	77° 36' 26.276" E	
1223	1223	Peltophorum	0.49	3	1.3	2	13° 2' 36.8766" N	77° 36' 25.9413" E	Fork branches @bottom
	1223(a)	Peltophorum	0.29	2	1.3	1	13° 2' 36.8766" N	77° 36' 25.9413" E	
	1223(b)	Peltophorum	0.22	2	1	1	13° 2' 36.8766" N	77° 36' 25.9413" E	
	1223(c)	Peltophorum	0.25	2	1	1	13° 2' 36.8766" N	77° 36' 25.9413" E	
1224	1224	Subabul	0.6	5	2.5	3	13° 2' 36.8649" N	77° 36' 25.7886" E	

Sl. No.	Tree No.	Species Name	Tree Girth (M)	Full Height (M)	Clear Bole Height (M)	Crown Spread	Latitude	Longitude	Remarks
1225	1225	Subabul	0.35	4	3	2	13° 2' 36.8838" N	77° 36' 25.5516" E	
1226	1226	Karibevu	0.56	4.5	3	2.5	13° 2' 36.9121" N	77° 36' 25.436" E	
1227	1227	Peltophorum	0.90	7	1.3	3	13° 2' 36.9287" N	77° 36' 25.2797" E	Fork branches @bottom
	1227(a)	Peltophorum	0.75	7	1.3	3	13° 2' 36.9287" N	77° 36' 25.2797" E	
1228	1228	Peltophorum	0.97	7	1.3	3	13° 2' 36.9429" N	77° 36' 25.0712" E	
	1228(a)	Peltophorum	0.47	7	1	3	13° 2' 36.9429" N	77° 36' 25.0712" E	
	1228(b)	Peltophorum	0.27	7	1	2	13° 2' 36.9429" N	77° 36' 25.0712" E	
	1228c	Peltophorum	0.25	4	1	1	13° 2' 36.9429" N	77° 36' 25.0712" E	
1229	1229	Subabul	0.35	4	2	2	13° 2' 36.9717" N	77° 36' 24.8398" E	
1230	1230	Subabul	0.35	4	2	2	13° 2' 37.007" N	77° 36' 24.6388" E	
1231	1231	Peltophorum	0.89	7	2	4	13° 2' 37.026" N	77° 36' 24.5844" E	
1232	1232	Subabul	0.5	4	3	2	13° 2' 37.0503" N	77° 36' 24.2844" E	
1233	1233	Hoovarasi	0.46	5	2.5	3	13° 2' 37.0701" N	77° 36' 24.0832" E	
1234	1234	Mahogany	0.3	2.5	1.3	2	13° 2' 37.0604" N	77° 36' 23.9458" E	
1235	1235	Hoovarasi	0.35	3	1.5	2	13° 2' 37.0856" N	77° 36' 23.784" E	
1236	1236	Subabul	0.38	3	2	1	13° 2' 37.0963" N	77° 36' 23.7268" E	
1237	1237	Hoovarasi	0.46	3	1.5	2	13° 2' 37.0778" N	77° 36' 23.5667" E	
1238	1238	Hoovarasi	0.3	2.5	1	2	13° 2' 37.0873" N	77° 36' 23.3921" E	
1239	1239	Hoovarasi	0.31	4	2	2	13° 2' 37.0907" N	77° 36' 23.2592" E	
1240	1240	Karibevu	0.61	4.5	2.5	3	13° 2' 37.1128" N	77° 36' 23.0881" E	
1241	1241	Hoovarasi	0.31	2	0.5	2	13° 2' 37.1103" N	77° 36' 22.907" E	Fork branches @bottom
	1241(a)	Hoovarasi	0.25	2	1	1	13° 2' 37.1103" N	77° 36' 22.907" E	
	1241(b)	Hoovarasi	0.22	2	1	1	13° 2' 37.1103" N	77° 36' 22.907" E	
1242	1242	Neem Tree	0.66	5	4	3.5	13° 2' 37.1035" N	77° 36' 22.7576" E	
1243	1243	Rain Tree	1.3	8	1	3.5	13° 2' 37.1285" N	77° 36' 22.071" E	Fork branches @bottom
	1243(a)	Rain Tree	0.75	8	2	3.5	13° 2' 37.1285" N	77° 36' 22.071" E	
1244	1244	Hoovarasi	0.48	5	0.5	3	13° 2' 37.1277" N	77° 36' 22.0271" E	
1245	1245	Subabul	0.34	4	2	2	13° 2' 37.0897" N	77° 36' 21.7439" E	
1246	1246	Karibevu	0.7	7	0.8	5	13° 2' 37.0833" N	77° 36' 21.2191" E	
1247	1247	Hoovarasi	0.26	3.5	2	2	13° 2' 37.0977" N	77° 36' 20.5053" E	
	1247(a)	Hoovarasi	0.22	3.5	2	1	13° 2' 37.0977" N	77° 36' 20.5053" E	
1248	1248	Subabul	0.31	4	2	2	13° 2' 37.0938" N	77° 36' 20.1724" E	
1249	1249	Tubebuia rosea	0.61	6	0.5	3.5	13° 2' 37.0928" N	77° 36' 20.0791" E	
1250	1250	Mahogany	0.19	2	1.5	1	13° 2' 37.0975" N	77° 36' 19.6869" E	
1251	1251	Karibevu	0.74	6	4	4	13° 2' 37.0814" N	77° 36' 19.4674" E	
1252	1252	Tubebuia rosea	0.77	6	2.5	4	13° 2' 37.0795" N	77° 36' 19.3066" E	
1253	1253	Subabul	0.35	4	3	2	13° 2' 37.0738" N	77° 36' 19.25" E	
1254	1254	Hoovarasi	0.45	4	1	2.5	13° 2' 37.0744" N	77° 36' 19.1789" E	
1255	1255	Tubebuia rosea	0.62	6	3	3.5	13° 2' 37.0481" N	77° 36' 18.8804" E	
1256	1256	Hoovarasi	0.4	4	1	2	13° 2' 37.0728" N	77° 36' 18.7318" E	
1257	1257	Tubebuia rosea	0.32	2	1.5	1	13° 2' 37.0872" N	77° 36' 18.5338" E	
1258	1258	Peltophorum	0.84	7	2	3	13° 2' 37.0695" N	77° 36' 18.3955" E	
	1258(a)	Peltophorum	0.54	7	2	3	13° 2' 37.0695" N	77° 36' 18.3955" E	
	1258(b)	Peltophorum	0.48	6	2	3	13° 2' 37.0695" N	77° 36' 18.3955" E	
1259	1259	Hoovarasi	0.28	3.5	0.5	2	13° 2' 37.0754" N	77° 36' 18.2381" E	

K.S. Ravikumar
by RFO. BBMP
East

Sl. No.	Tree No.	Species Name	Tree Girth (M)	Full Height (M)	Clear Bole Height (M)	Crown Spread	Latitude	Longitude	Remarks
1260	1260	Hoovarasi	0.4	4	0.5	2	13° 2' 37.057" N	77° 36' 17.8911" E	
1261	1261	Hoovarasi	0.34	3.5	2	2	13° 2' 37.0684" N	77° 36' 17.8068" E	
1262	1262	Hoovarasi	0.25	2	0.5	1	13° 2' 37.0682" N	77° 36' 17.7216" E	Fork branches @bottom
	1262(a)	Hoovarasi	0.2	2	0.5	1	13° 2' 37.0682" N	77° 36' 17.7216" E	
1263	1263	Karibevu	0.36	5	2.5	2	13° 2' 37.0679" N	77° 36' 17.566" E	
1264	1264	Hoovarasi	0.39	5	1.5	2	13° 2' 37.07" N	77° 36' 17.4089" E	
1265	1265	Hoovarasi	0.26	4	1	2	13° 2' 37.0674" N	77° 36' 17.1871" E	
	1265(a)	Hoovarasi	0.24	3	1	1	13° 2' 37.0674" N	77° 36' 17.1871" E	
	1265(b)	Hoovarasi	0.2	3	1	1	13° 2' 37.0674" N	77° 36' 17.1871" E	
1266	1266	Hoovarasi	0.32	3	1	2	13° 2' 37.072" N	77° 36' 17.0563" E	Fork branches @bottom
	1266(a)	Hoovarasi	0.24	2	1	1	13° 2' 37.072" N	77° 36' 17.0563" E	
1267	1267	Mahogany	0.19	2	0.3	1	13° 2' 37.0445" N	77° 36' 16.7338" E	Fork branches @bottom
1268	1268	Karibevu	0.84	5	3	4	13° 2' 37.0449" N	77° 36' 16.2487" E	
1269	1269	Karibevu	0.25	2	1	1	13° 2' 37.0242" N	77° 36' 16.1236" E	
1270	1270	Subabul	0.38	3	2	1	13° 2' 37.0232" N	77° 36' 16.0363" E	
1271	1271	Hoovarasi	0.28	3	0.5	2	13° 2' 37.0433" N	77° 36' 15.9274" E	Fork branches @bottom
	1271(a)	Hoovarasi	0.24	2	0.5	1	13° 2' 37.0433" N	77° 36' 15.9274" E	
1272	1272	Peltophorum	0.56	7	3	3.5	13° 2' 37.0632" N	77° 36' 15.7552" E	
	1272(a)	Peltophorum	0.57	7	2.5	3.5	13° 2' 37.0632" N	77° 36' 15.7552" E	
1273	1273	Sihi Hunse	0.45	6	1.3	3	13° 2' 37.0542" N	77° 36' 15.6851" E	Fork branches @bottom
	1273(a)	Sihi Hunse	0.35	3	2	2	13° 2' 37.0542" N	77° 36' 15.6851" E	
1274	1274	Tubebuia rosea	0.76	9	3.5	4	13° 2' 37.0315" N	77° 36' 15.2976" E	
1275	1275	Subabul	0.69	7	3.5	3	13° 2' 37.0307" N	77° 36' 15.1071" E	
1276	1276	Hoovarasi	0.27	2	0.5	1	13° 2' 37.0201" N	77° 36' 14.9582" E	Fork branches @bottom
	1276(a)	Hoovarasi	0.21	2	1	1	13° 2' 37.0201" N	77° 36' 14.9582" E	
1277	1277	Subabul	0.25	3	1	1	13° 2' 37.0215" N	77° 36' 14.8549" E	
1278	1278	Subabul	0.30	4	2	1	13° 2' 37.0266" N	77° 36' 14.7839" E	
1279	1279	Hoovarasi	0.58	4	1.3	2	13° 2' 37.0473" N	77° 36' 14.6772" E	
1280	1280	Tubebuia rosea	0.85	7	2.5	4	13° 2' 36.9875" N	77° 36' 14.162" E	
1281	1281	Subabul	0.28	4	2	2	13° 2' 36.9798" N	77° 36' 13.9874" E	
1282	1282	Hoovarasi	0.5	6	0.5	3	13° 2' 36.974" N	77° 36' 13.8796" E	
1283	1283	Mahogany	0.88	7	2	3	13° 2' 36.9967" N	77° 36' 13.7766" E	
1284	1284	Hoovarasi	0.75	4	0.5	3	13° 2' 37.0181" N	77° 36' 13.6165" E	
1285	1285	Karibevu	0.85	6	3.5	4.5	13° 2' 37.01" N	77° 36' 13.5048" E	
1286	1286	Hoovarasi	0.5	4.5	2	2	13° 2' 36.9926" N	77° 36' 13.3117" E	
1287	1287	Tubebuia rosea	0.63	4	2	2	13° 2' 36.9913" N	77° 36' 13.2073" E	
1288	1288	Peltophorum	0.7	7	2.5	3	13° 2' 36.9951" N	77° 36' 12.8749" E	
	1288(a)	Peltophorum	0.69	7	2.5	2	13° 2' 36.9951" N	77° 36' 12.8749" E	
	1288(b)	Peltophorum	0.52	6	2.5	2	13° 2' 36.9951" N	77° 36' 12.8749" E	
1289	1289	Hoovarasi	0.28	3	0.5	2	13° 2' 37.0099" N	77° 36' 12.536" E	
1290	1290	Peltophorum	1.09	7	1.5	4	13° 2' 36.9882" N	77° 36' 12.4064" E	Fork branches @bottom
	1290(a)	Peltophorum	0.57	6	1.5	2	13° 2' 36.9882" N	77° 36' 12.4064" E	
	1290(b)	Peltophorum	0.34	6	1.5	2	13° 2' 36.9882" N	77° 36' 12.4064" E	
1291	1291	Subabul	0.31	4	2	1	13° 2' 36.9929" N	77° 36' 12.1623" E	
1292	1292	Mahogany	0.33	5	2	2	13° 2' 36.9892" N	77° 36' 11.9924" E	

Sl. No.	Tree No.	Species Name	Tree Girth (M)	Full Height (M)	Clear Bole Height (M)	Crown Spread	Latitude	Longitude	Remarks
1293	1293	Mahogany	0.37	6	1.5	2	13° 2' 36.9863" N	77° 36' 11.8221" E	
1294	1294	Peltophorum	0.64	7	0.5	4	13° 2' 36.9863" N	77° 36' 11.3384" E	
	1294(a)	Peltophorum	0.66	7	1	3	13° 2' 36.9863" N	77° 36' 11.3384" E	
1295	1295	Subabul	0.2	4	2	2	13° 2' 37.0032" N	77° 36' 11.2482" E	
1296	1296	Mahogany	0.63	6	1.5	3	13° 2' 36.9958" N	77° 36' 11.1579" E	
1297	1297	Hoovarasi	0.43	5	0.5	3	13° 2' 36.9862" N	77° 36' 10.9855" E	Fork branches @bottom
	1297(a)	Hoovarasi	0.3	4	0.5	2	13° 2' 36.9862" N	77° 36' 10.9855" E	
	1297(b)	Hoovarasi	0.2	4	1	1	13° 2' 36.9862" N	77° 36' 10.9855" E	
	1297(c)	Hoovarasi	0.2	3..5	1	1	13° 2' 36.9862" N	77° 36' 10.9855" E	
	1297(d)	Hoovarasi	0.21	3	1	1	13° 2' 36.9862" N	77° 36' 10.9855" E	
1298	1298	Mahogany	0.44	3.5	1.3	2	13° 2' 36.9776" N	77° 36' 10.8483" E	
1299	1299	Hoovarasi	0.28	3	1	1	13° 2' 36.9787" N	77° 36' 10.6916" E	
1300	1300	Sihi Hunse	1.1	6	1.3	4	13° 2' 36.97" N	77° 36' 10.0595" E	
1301	1301	Neem Tree	0.98	7	1.3	4	13° 2' 36.953" N	77° 36' 9.8997" E	
1302	1302	Hoovarasi	0.42	4	1.5	3	13° 2' 36.9512" N	77° 36' 9.5103" E	
	1302(a)	Hoovarasi	0.29	3	2	2.5	13° 2' 36.9512" N	77° 36' 9.5103" E	
1303	1303	Mahogany	0.27	3	2	2	13° 2' 36.9717" N	77° 36' 9.2847" E	
1304	1304	Subabul	0.5	6	2	3.5	13° 2' 36.9634" N	77° 36' 9.0656" E	
1305	1305	Akash mallige	1.06	8	5	3	13° 2' 36.5748" N	77° 36' 9.4774" E	
1306	1306	Akash mallige	1.03	8	5	3	13° 2' 36.5776" N	77° 36' 9.7326" E	
1307	1307	Akash mallige	1.1	8	2	3	13° 2' 36.5821" N	77° 36' 9.9005" E	
1308	1308	Akash mallige	0.8	7	0.5	3	13° 2' 36.5879" N	77° 36' 10.0622" E	
1309	1309	Akash mallige	1.15	8	3.5	2.5	13° 2' 36.604" N	77° 36' 10.1959" E	
	1309(a)	Akash mallige	0.7	8	4	2.5	13° 2' 36.604" N	77° 36' 10.1959" E	
1310	1310	Akash mallige	1.5	7	1.5	3	13° 2' 36.6052" N	77° 36' 10.3038" E	
1311	1311	Akash mallige	1.2	9	1.5	3	13° 2' 36.6009" N	77° 36' 10.6184" E	
1312	1312	Akash mallige	1.19	9	2	3	13° 2' 36.6124" N	77° 36' 10.8245" E	
1313	1313	Akash mallige	1.32	9	2.5	3	13° 2' 36.6071" N	77° 36' 11.0288" E	
1314	1314	Akash mallige	1.15	9	1.3	2.5	13° 2' 36.6079" N	77° 36' 11.2162" E	Fork branches @bottom
	1314(b)	Akash mallige	1.00	9	3	2.5	13° 2' 36.6079" N	77° 36' 11.2162" E	
1315	1315	Akash mallige	1.31	9	4	3	13° 2' 36.5964" N	77° 36' 11.5528" E	
1316	1316	Akash mallige	1.28	9	6	3	13° 2' 36.6172" N	77° 36' 12.0219" E	
	1316(a)	Akash mallige	0.35	5	3	2	13° 2' 36.6172" N	77° 36' 12.0219" E	
1317	1317	Honge	0.57	5	2	3	13° 2' 36.6192" N	77° 36' 12.1723" E	
1318	1318	Akash mallige	1.45	9	5	3	13° 2' 36.6204" N	77° 36' 12.2897" E	
1319	1319	Akash mallige	1.55	10	2	3	13° 2' 36.6281" N	77° 36' 12.3681" E	
1320	1320	Akash mallige	1.8	10	1.5	3	13° 2' 36.6225" N	77° 36' 12.8673" E	
1321	1321	Akash mallige	1.34	10	0.5	3	13° 2' 36.6565" N	77° 36' 13.2969" E	
1322	1322	Akash mallige	1.662	10	3	3	13° 2' 36.668" N	77° 36' 13.8571" E	
1323	1323	Akash mallige	1.43	10	2.5	3	13° 2' 36.6492" N	77° 36' 14.2383" E	
1324	1324	Akash mallige	1.3	9	2.5	3	13° 2' 36.6668" N	77° 36' 14.6954" E	
1325	1325	Akash mallige	1.22	9	4	3	13° 2' 36.6641" N	77° 36' 14.8176" E	
1326	1326	Akash mallige	0.78	10	2	3	13° 2' 36.6681" N	77° 36' 14.945" E	
	1326(a)	Akash mallige	0.78	10	2.5	2	13° 2' 36.6681" N	77° 36' 14.945" E	
1327	1327	Akash mallige	1.25	9	3	2	13° 2' 36.6722" N	77° 36' 15.1349" E	

ACS. Pindhomt
Dy RFO, BBMP
east

Sl. No.	Tree No.	Species Name	Tree Girth (M)	Full Height (M)	Clear Bole Height (M)	Crown Spread	Latitude	Longitude	Remarks
1328	1328	Akash mallige	1.13	8	2.5	2	13° 2' 36.6655" N	77° 36' 15.3257" E	
	1328(a)	Akash mallige	0.76	8	2.5	2	13° 2' 36.6655" N	77° 36' 15.3257" E	
1329	1329	Akash mallige	1.18	9	3	2	13° 2' 36.6772" N	77° 36' 15.5141" E	
	1329(b)	Akash mallige	0.77	9	2	2	13° 2' 36.6772" N	77° 36' 15.5141" E	
1330	1330	Akash mallige	1.18	9	2.5	3	13° 2' 36.6926" N	77° 36' 15.7414" E	
1331	1331	Akash mallige	1.22	9	3.5	3	13° 2' 36.6794" N	77° 36' 15.9171" E	
1332	1332	Akash mallige	1.33	9	3.5	3	13° 2' 36.714" N	77° 36' 16.0135" E	
1333	1333	Honge	0.8	6	3	3	13° 2' 36.3388" N	77° 36' 16.3109" E	
1334	1334	Tubebuia rosea	0.68	6	2	3	13° 2' 36.6917" N	77° 36' 16.2366" E	
1335	1335	Akash mallige	1.44	10	2.5	3	13° 2' 36.6976" N	77° 36' 16.7576" E	
1336	1336	Akash mallige	1.15	9	5	3	13° 2' 36.7037" N	77° 36' 16.9783" E	
1337	1337	Akash mallige	1.15	9	2	3	13° 2' 36.6983" N	77° 36' 17.1854" E	
1338	1338	Akash mallige	1.15	9	2	3	13° 2' 36.7064" N	77° 36' 17.4262" E	
1339	1339	Akash mallige	1.26	9	4	3	13° 2' 36.7193" N	77° 36' 17.7148" E	
1340	1340	Akash mallige	1.33	10	5	3	13° 2' 36.7069" N	77° 36' 17.8661" E	
1341	1341	Akash mallige	1.26	10	3	3	13° 2' 36.7073" N	77° 36' 18.0343" E	
1342	1342	Akash mallige	1.24	10	3	3	13° 2' 36.7009" N	77° 36' 18.1954" E	
1343	1343	Akash mallige	1.00	9	2.5	3	13° 2' 36.7105" N	77° 36' 18.3534" E	
1344	1344	Akash mallige	1.27	9	4	3	13° 2' 36.7183" N	77° 36' 18.5831" E	
1345	1345	Akash mallige	1.17	10	5	2	13° 2' 36.7216" N	77° 36' 18.7471" E	
	1345(a)	Akash mallige	1.02	8	4	2	13° 2' 36.7216" N	77° 36' 18.7471" E	
1346	1346	Akash mallige	1.5	10	2.5	3	13° 2' 36.7102" N	77° 36' 19.0935" E	
1347	1347	Akash mallige	1.24	10	3.5	3.5	13° 2' 36.7133" N	77° 36' 19.2456" E	
1348	1348	Akash mallige	1.38	10	3	3	13° 2' 36.7206" N	77° 36' 19.3634" E	
1349	1349	Tubebuia rosea	0.75	4	1.5	3	13° 2' 36.7221" N	77° 36' 19.5282" E	
1350	1350	Tubebuia rosea	0.87	5	1.3	3	13° 2' 36.7217" N	77° 36' 19.6791" E	Fork branches @bottom
	1350(a)	Tubebuia rosea	0.56	5	1.5	2	13° 2' 36.7217" N	77° 36' 19.6791" E	
1351	1351	Tubebuia rosea	1.18	6	1.4	3	13° 2' 36.6994" N	77° 36' 19.8249" E	
1352	1352	Akash mallige	1.65	10	1.4	3	13° 2' 36.6988" N	77° 36' 20.1548" E	
1353	1353	Akash mallige	1.45	10	2	3	13° 2' 36.7013" N	77° 36' 20.3552" E	
1354	1354	Akash mallige	1.38	10	2	3	13° 2' 36.7021" N	77° 36' 20.6197" E	
1355	1355	Akash mallige	1.59	10	1.5	3	13° 2' 36.7384" N	77° 36' 20.8624" E	
1356	1356	Akash mallige	1.23	10	3.5	3	13° 2' 36.7389" N	77° 36' 21.2439" E	
	1356(a)	Akash mallige	0.98	9	2	2	13° 2' 36.7389" N	77° 36' 21.2439" E	
1357	1357	Akash mallige	1.3	10	2.5	3.5	13° 2' 36.7383" N	77° 36' 21.6551" E	
1358	1358	Akash mallige	1.23	10	3	3.5	13° 2' 36.7133" N	77° 36' 21.9722" E	
1359	1359	Akash mallige	1.25	10	2.5	4	13° 2' 36.7264" N	77° 36' 22.1865" E	
1360	1360	Akash mallige	1.17	10	3.5	4	13° 2' 36.7325" N	77° 36' 22.466" E	
1361	1361	Akash mallige	1.85	11	1.5	4	13° 2' 36.7458" N	77° 36' 22.7357" E	
1362	1362	Tubebuia rosea	0.6	5.5	1.5	3.5	13° 2' 36.7416" N	77° 36' 23.1068" E	
1363	1363	Hole Dasavala	0.56	3	1.4	3	13° 2' 36.6992" N	77° 36' 23.4125" E	
1364	1364	Tubebuia rosea	1.04	7	1.4	5	13° 2' 36.6615" N	77° 36' 23.6529" E	
1365	1365	Tubebuia rosea	1.26	8	1.5	5	13° 2' 36.6916" N	77° 36' 23.9549" E	
1366	1366	Akash mallige	1.44	8	4.5	4	13° 2' 36.6748" N	77° 36' 24.1343" E	
1367	1367	Spathodea	1.3	6	1.3	5	13° 2' 36.6534" N	77° 36' 24.364" E	

Sl. No.	Tree No.	Species Name	Tree Girth (M)	Full Height (M)	Clear Bole Height (M)	Crown Spread	Latitude	Longitude	Remarks
1368	1368	Akash mallige	1.22	6	2	4	13° 2' 36.6406" N	77° 36' 24.6567" E	
1369	1369	Hole Dasavala	0.45	3	1.3	3	13° 2' 36.5799" N	77° 36' 25.0267" E	
1370	1370	Akash mallige	1.25	3	1	3.5	13° 2' 36.5823" N	77° 36' 25.2169" E	
1371	1371	Akash mallige	1.12	11	5.5	3.5	13° 2' 36.5663" N	77° 36' 25.3335" E	
1372	1372	Akash mallige	1.22	12	4.5	3.5	13° 2' 36.506" N	77° 36' 25.527" E	
1373	1373	Akash mallige	0.32	4	1.2	3.5	13° 2' 36.4832" N	77° 36' 25.8065" E	
1374	1374	Akash mallige	0.39	4	2	2	13° 2' 36.3968" N	77° 36' 26.3642" E	
1375	1375	Tubebuia rosea	0.34	4	0.2	2	13° 2' 36.3019" N	77° 36' 26.8662" E	
1376	1376	Akash mallige	1.3	11	3	3	13° 2' 36.1969" N	77° 36' 27.403" E	
	1376(a)	Akash mallige	0.42	6	4	2	13° 2' 36.1969" N	77° 36' 27.403" E	
1377	1377	Rain Tree	1.24	11	1.3	3	13° 2' 36.1804" N	77° 36' 27.5197" E	Fork branches @bottom
	1377(a)	Rain Tree	1.14	11	4	3	13° 2' 36.1804" N	77° 36' 27.5197" E	
	1377(b)	Rain Tree	1.14	11	2.5	3	13° 2' 36.1804" N	77° 36' 27.5197" E	
1378	1378	Akash mallige	0.87	11	5	3.5	13° 2' 36.1429" N	77° 36' 27.6695" E	
1379	1379	Akash mallige	0.98	12	7	3.5	13° 2' 36.1154" N	77° 36' 27.8433" E	
1380	1380	Akash mallige	1.08	12	7	3.5	13° 2' 36.0933" N	77° 36' 27.9674" E	
1381	1381	Akash mallige	1.14	12	6	3	13° 2' 36.1299" N	77° 36' 28.0386" E	
1382	1382	Peltophorum	0.82	9	4	5	13° 2' 36.6366" N	77° 36' 29.2646" E	
	1382(a)	Peltophorum	0.7	9	4	6	13° 2' 36.6366" N	77° 36' 29.2646" E	
1383	1383	Spathodea	1.3	12	1.3	4	13° 2' 36.6581" N	77° 36' 29.1045" E	
1384	1384	Spathodea	1.00	10	2.5	3	13° 2' 36.7008" N	77° 36' 28.91" E	
	1384(a)	Spathodea	1.00	10	2	3	13° 2' 36.7008" N	77° 36' 28.91" E	
1385	1385	Akash mallige	1.21	11	2.5	4	13° 2' 36.7238" N	77° 36' 28.8052" E	
1386	1386	Akash mallige	1.19	11	4	3.5	13° 2' 36.7716" N	77° 36' 28.5871" E	
1387	1387	Subabul	0.28	3	2	2	13° 2' 36.8406" N	77° 36' 28.2557" E	
1388	1388	Akash mallige	1.44	11	4	4	13° 2' 36.9005" N	77° 36' 27.8965" E	
1389	1389	Akash mallige	1.42	11	1.5	4	13° 2' 36.9314" N	77° 36' 27.8423" E	
1390	1390	Subabul	1.18	8	4	6	13° 2' 36.9347" N	77° 36' 27.6667" E	
1391	1391	Akash mallige	1.13	11	3.5	3	13° 2' 36.978" N	77° 36' 27.4169" E	
	1391(a)	Akash mallige	0.86	11	3	2	13° 2' 36.978" N	77° 36' 27.4169" E	
1392	1392	Akash mallige	1.37	11	3.5	4	13° 2' 36.9832" N	77° 36' 27.2881" E	
1393	1393	Mahogany	0.49	6	1.5	3	13° 2' 37.0537" N	77° 36' 26.9475" E	
1394	1394	Tubebuia rosea	0.9	6	1.5	5	13° 2' 37.0663" N	77° 36' 26.923" E	
	1394(a)	Tubebuia rosea	0.4	6	1.5	3	13° 2' 37.0663" N	77° 36' 26.923" E	
1395	1395	Tubebuia rosea	0.62	5	1.3	3	13° 2' 37.0692" N	77° 36' 26.828" E	
	1395(a)	Tubebuia rosea	0.22	3	2	1	13° 2' 37.0692" N	77° 36' 26.828" E	
1396	1396	Akash mallige	0.8	12	4	3	13° 2' 37.1179" N	77° 36' 26.5472" E	
	1396(a)	Akash mallige	0.82	11	4	3	13° 2' 37.1179" N	77° 36' 26.5472" E	
1397	1397	Akash mallige	1.34	11	1.8	3.5	13° 2' 37.1624" N	77° 36' 26.3496" E	
1398	1398	Subabul	0.8	7	3.5	2	13° 2' 37.1624" N	77° 36' 26.3118" E	
	1398(a)	Subabul	0.54	6	3	2	13° 2' 37.1624" N	77° 36' 26.3118" E	
1399	1399	Akash mallige	1.23	10	2	3.5	13° 2' 37.1974" N	77° 36' 26.09" E	
1400	1400	Akash mallige	1.31	11	3.5	3.5	13° 2' 37.2219" N	77° 36' 25.8473" E	
1401	1401	Akash mallige	1.23	11	1.4	3.5	13° 2' 37.2132" N	77° 36' 25.7211" E	
1402	1402	Tubebuia rosea	0.19	2	1	1	13° 2' 37.2486" N	77° 36' 25.6517" E	

KS, Prabhakar
Dy RFO, BBMP
Rajt

Sl. No.	Tree No.	Species Name	Tree Girth (M)	Full Height (M)	Clear Bole Height (M)	Crown Spread	Latitude	Longitude	Remarks
1403	1403	Akash mallige	1.44	11	3	4.5	13° 2' 37.2747" N	77° 36' 25.4001" E	
1404	1404	Simarouba	0.62	6	1.3	3	13° 2' 37.7133" N	77° 36' 24.7726" E	
1405	1405	Subabul	0.25	3	1	1	13° 2' 37.3751" N	77° 36' 24.6488" E	
1406	1406	Mahogany	0.35	6	1	3	13° 2' 37.396" N	77° 36' 24.5221" E	
1407	1407	Akash mallige	1.02	12	1.3	3.5	13° 2' 37.3875" N	77° 36' 24.3864" E	Fork branches @bottom
	1407(a)	Akash mallige	0.58	6	2	2	13° 2' 37.3875" N	77° 36' 24.3864" E	
1408	1408	Akash mallige	1.24	12	2.5	4	13° 2' 37.3899" N	77° 36' 24.2251" E	
1409	1409	Peltophorum	1.73	12	3.5	9	13° 2' 37.4101" N	77° 36' 24.0332" E	
1410	1410	Akash mallige	1.53	12	1.6	4	13° 2' 37.4063" N	77° 36' 23.9195" E	
1411	1411	Akash mallige	1.03	11	3.5	3	13° 2' 37.413" N	77° 36' 23.8572" E	
	1411(a)	Akash mallige	0.69	7	3.5	2	13° 2' 37.413" N	77° 36' 23.8572" E	
1412	1412	Akash mallige	1.39	10	1.4	3.5	13° 2' 37.4323" N	77° 36' 23.7893" E	
1413	1413	Akash mallige	1.12	10	3.5	3	13° 2' 37.4336" N	77° 36' 23.7058" E	
	1413(a)	Akash mallige	0.56	8	4	2	13° 2' 37.4336" N	77° 36' 23.7058" E	
1414	1414	Akash mallige	0.89	9	2	3.5	13° 2' 37.438" N	77° 36' 23.6028" E	
1415	1415	Akash mallige	1.2	9	1.5	2.5	13° 2' 37.4344" N	77° 36' 23.5003" E	
	1415(a)	Akash mallige	0.87	9	3.5	2.5	13° 2' 37.4344" N	77° 36' 23.5003" E	
1416	1416	Akash mallige	1.15	10	3	3	13° 2' 37.4484" N	77° 36' 23.2867" E	
	1416(a)	Akash mallige	0.55	9	3	3	13° 2' 37.4484" N	77° 36' 23.2867" E	
1417	1417	Akash mallige	0.88	8	3	3	13° 2' 37.4771" N	77° 36' 23.119" E	
1418	1418	Akash mallige	1.4	11	2.5	3.5	13° 2' 37.4409" N	77° 36' 22.9946" E	
1419	1419	Attimara	0.38	4	2	1	13° 2' 37.4489" N	77° 36' 22.8339" E	
1420	1420	Akash mallige	1.31	11	2	3	13° 2' 37.4368" N	77° 36' 22.7227" E	Fork branches @bottom
	1420(a)	Akash mallige	0.69	8	5	2	13° 2' 37.4368" N	77° 36' 22.7227" E	
1421	1421	Peltophorum	1.12	12	2	7	13° 2' 37.8326" N	77° 36' 22.9313" E	
1422	1422	Akash mallige	1.33	11	3.5	4	13° 2' 37.4381" N	77° 36' 22.5986" E	
1423	1423	Akash mallige	1.03	10	3	3	13° 2' 37.4844" N	77° 36' 22.4656" E	
	1423(a)	Akash mallige	0.8	10	6	3	13° 2' 37.4844" N	77° 36' 22.4656" E	
1424	1424	Peltophorum	1.03	10	2	6	13° 2' 37.8447" N	77° 36' 22.4826" E	
1425	1425	Akash mallige	1.53	11	1.4	3	13° 2' 37.4743" N	77° 36' 22.2444" E	
1426	1426	Akash mallige	1.49	11	2	4	13° 2' 37.4707" N	77° 36' 22.0619" E	
1427	1427	Peltophorum	1.35	11	2	6	13° 2' 37.4778" N	77° 36' 21.9614" E	
1428	1428	Peltophorum	1.1	11	2	6	13° 2' 37.4504" N	77° 36' 21.8226" E	
1429	1429	Akash mallige	1.53	11	1.8	4	13° 2' 37.4504" N	77° 36' 21.7605" E	
1430	1430	Akash mallige	1.45	11	5	4	13° 2' 37.48" N	77° 36' 21.6956" E	
1431	1431	Peltophorum	1.53	11	3	7	13° 2' 37.8106" N	77° 36' 22.1072" E	
1432	1432	Peltophorum	1.1	11	2	6	13° 2' 37.8059" N	77° 36' 21.8111" E	
1433	1433	Akash mallige	1.28	12	4	3	13° 2' 37.4997" N	77° 36' 21.607" E	
	1433(a)	Akash mallige	0.62	11	7	3	13° 2' 37.4997" N	77° 36' 21.607" E	
1434	1434	Akash mallige	1.00	12	1.8	3	13° 2' 37.5001" N	77° 36' 21.5387" E	Fork branches @bottom
	1434(a)	Akash mallige	1.03	12	2.1	3	13° 2' 37.5001" N	77° 36' 21.5387" E	
1435	1435	Nerale	0.7	4	1.4	2	13° 2' 37.8404" N	77° 36' 21.5578" E	
1436	1436	Rain Tree	2.3	12	3.5	12	13° 2' 37.8328" N	77° 36' 21.3826" E	
1437	1437	Peltophorum	0.76	6	2.5	4	13° 2' 37.8409" N	77° 36' 21.2095" E	
	1438	Akash mallige	1.4	12	1.5	4	13° 2' 37.4891" N	77° 36' 21.2546" E	

Sl. No.	Tree No.	Species Name	Tree Girth (M)	Full Height (M)	Clear Bole Height (M)	Crown Spread	Latitude	Longitude	Remarks
1438	1438(a)	Akash mallige	0.88	3	3	1	13° 2' 37.4891" N	77° 36' 21.2546" E	
	1438(b)	Akash mallige	0.35	3	2	1	13° 2' 37.4891" N	77° 36' 21.2546" E	
1439	1439	Akash mallige	0.85	12	8	3	13° 2' 37.5073" N	77° 36' 21.0594" E	
	1438(a)	Akash mallige	0.86	11	7	3	13° 2' 37.5073" N	77° 36' 21.0594" E	
1440	1440	Peltophorum	0.86	9	3	3	13° 2' 37.8809" N	77° 36' 20.9968" E	
1441	1441	Peltophorum	1.3	12	4	8	13° 2' 37.8441" N	77° 36' 20.8511" E	
1442	1442	Akash mallige	1.8	12	1.5	4	13° 2' 37.4863" N	77° 36' 20.866" E	
1443	1443	Akash mallige	1.1	11	1.8	3	13° 2' 37.5205" N	77° 36' 20.7981" E	
	1443(a)	Akash mallige	1.00	11	5	3	13° 2' 37.5205" N	77° 36' 20.7981" E	
1444	1444	Peltophorum	1.00	9	2	4	13° 2' 37.7877" N	77° 36' 20.6959" E	
1445	1445	Dalichandra	0.92	8	5	4	13° 2' 37.7852" N	77° 36' 20.5638" E	
1446	1446	Peltophorum	0.96	8	1.5	2	13° 2' 37.7993" N	77° 36' 20.4794" E	
1447	1447	Peltophorum	1.3	11	2	7	13° 2' 37.8153" N	77° 36' 20.4382" E	
1448	1448	Peltophorum	0.9	9	2.5	5	13° 2' 37.8825" N	77° 36' 20.3842" E	
1449	1449	Akash mallige	1.3	11	4	4	13° 2' 37.4982" N	77° 36' 20.1175" E	
1450	1450	Neraie	0.65	7	3	3	13° 2' 37.7861" N	77° 36' 20.2682" E	
1451	1451	Akash mallige	1.27	11	1.4	3	13° 2' 37.4867" N	77° 36' 19.9035" E	Fork branches @bottom
	1451(a)	Akash mallige	0.83	8	5	2	13° 2' 37.4867" N	77° 36' 19.9035" E	
1452	1452	Akash mallige	1.31	12	2.5	4	13° 2' 37.485" N	77° 36' 19.7379" E	
1453	1453	Peltophorum	1.45	12	1.5	6	13° 2' 37.8099" N	77° 36' 19.229" E	
1454	1454	Peltophorum	1.4	12	3	8	13° 2' 37.7837" N	77° 36' 18.8423" E	
1455	1455	Peltophorum	0.8	12	2	3	13° 2' 37.772" N	77° 36' 18.6269" E	
	1455(a)	Peltophorum	0.74	11	2	3	13° 2' 37.772" N	77° 36' 18.6269" E	
1456	1456	Honge	0.29	3	2	2	13° 2' 37.4434" N	77° 36' 18.9549" E	
1457	1457	Akash mallige	1.37	13	2.5	4.5	13° 2' 37.4214" N	77° 36' 18.226" E	
1458	1458	Peltophorum	0.86	10	2.5	5	13° 2' 37.4109" N	77° 36' 17.8787" E	
1459	1459	Toremathi	1.33	11	4	7	13° 2' 37.4384" N	77° 36' 17.467" E	
1460	1460	Akash mallige	1.00	10	3	4	13° 2' 37.4085" N	77° 36' 17.175" E	
1461	1461	Akash mallige	1.1	10	6	3	13° 2' 37.779" N	77° 36' 17.7073" E	Fork branches @bottom
	1461(a)	Akash mallige	0.52	10	1.8	3	13° 2' 37.779" N	77° 36' 17.7073" E	
1462	1462	Toremathi	0.74	10	4	4	13° 2' 37.7779" N	77° 36' 17.5526" E	
1463	1463	Akash mallige	0.64	5.5	4	3	13° 2' 37.797" N	77° 36' 17.302" E	
1464	1464	Toremathi	1.83	13	2	8	13° 2' 37.7703" N	77° 36' 17.1694" E	
1465	1465	Akash mallige	0.7	4	1	3	13° 2' 37.3801" N	77° 36' 17.017" E	
1466	1466	Toremathi	0.73	11	3	3	13° 2' 37.7821" N	77° 36' 17.0063" E	
1467	1467	Akash mallige	0.98	11	6	3	13° 2' 37.3945" N	77° 36' 16.7782" E	
	1467(a)	Akash mallige	0.77	10	2	3	13° 2' 37.3945" N	77° 36' 16.7782" E	
1468	1468	Akash mallige	1.18	11	3	3	13° 2' 37.4166" N	77° 36' 16.1523" E	
	1468(a)	Akash mallige	0.91	10	3	3	13° 2' 37.4166" N	77° 36' 16.1523" E	
1469	1469	Akash mallige	0.7	8	2.5	3	13° 2' 37.4086" N	77° 36' 15.9525" E	
1470	1470	Peltophorum	1.81	12	2	3.5	13° 2' 37.7413" N	77° 36' 15.9386" E	
	1470(a)	Peltophorum	0.68	12	2	3.5	13° 2' 37.7413" N	77° 36' 15.9386" E	
1471	1471	Akash mallige	0.7	6	2.5	2.5	13° 2' 37.7708" N	77° 36' 15.5756" E	
1472	1472	Akash mallige	1.15	12	2	4	13° 2' 37.4006" N	77° 36' 15.7298" E	
1473	1473	Akash mallige	0.82	12	4	3	13° 2' 37.3872" N	77° 36' 15.6075" E	

K.S. Rindhamat
Dy RFO-BBMP
East

Sl. No.	Tree No.	Species Name	Tree Girth (M)	Full Height (M)	Clear Bole Height (M)	Crown Spread	Latitude	Longitude	Remarks
1473	1473(a)	Akash mallige	0.81	10	4	3	13° 2' 37.3872" N	77° 36' 15.6075" E	
1474	1474	Akash mallige	1.27	12	4	4	13° 2' 37.4437" N	77° 36' 15.4531" E	
1475	1475	Akash mallige	1.28	12	2	5	13° 2' 37.4153" N	77° 36' 15.2626" E	
1476	1476	Nerale	0.59	4	2	2	13° 2' 37.4199" N	77° 36' 15.1446" E	
1477	1477	Rain Tree	2.54	13	2.5	15	13° 2' 37.7638" N	77° 36' 15.1584" E	
1478	1478	Peltophorum	0.85	10	2	6	13° 2' 37.77" N	77° 36' 14.8222" E	
1479	1479	Akash mallige	1.29	12	1.3	3	13° 2' 37.3912" N	77° 36' 15.0483" E	
1480	1480	Akash mallige	0.95	11	2.5	4	13° 2' 37.4126" N	77° 36' 14.816" E	
	1480(a)	Akash mallige	1.16	11	2.5	3	13° 2' 37.4126" N	77° 36' 14.816" E	
1481	1481	Akash mallige	1.49	13	2.5	4	13° 2' 37.4002" N	77° 36' 14.6158" E	
1482	1482	Peltophorum	1.37	9	1.8	5	13° 2' 37.4165" N	77° 36' 14.4243" E	
1483	1483	Peltophorum	0.58	4	2	2	13° 2' 37.3953" N	77° 36' 14.1353" E	
1484	1484	Akash mallige	1.28	13	3	4	13° 2' 37.4099" N	77° 36' 13.988" E	
	1484(a)	Akash mallige	0.67	10	3	3	13° 2' 37.4099" N	77° 36' 13.988" E	
1485	1485	Akash mallige	1.36	11	4	5	13° 2' 37.4035" N	77° 36' 13.5696" E	
1486	1486	Akash mallige	0.37	6	2.5	3	13° 2' 37.4" N	77° 36' 13.4139" E	
1487	1487	Sihi Hunse	0.6	6	2	2	13° 2' 37.7373" N	77° 36' 13.6929" E	
	1487(a)	Sihi Hunse	0.55	6	2	2	13° 2' 37.7373" N	77° 36' 13.6929" E	
	1487(b)	Sihi Hunse	0.52	6	2	2	13° 2' 37.7373" N	77° 36' 13.6929" E	
1488	1488	Akash mallige	1.48	12	2	5	13° 2' 37.3478" N	77° 36' 13.013" E	
1489	1489	Peltophorum	1.00	9	2.5	6	13° 2' 37.3693" N	77° 36' 12.7385" E	
1490	1490	Akash mallige	1.35	12	3.5	6.5	13° 2' 37.3729" N	77° 36' 12.673" E	
1491	1491	Honge	0.7	7	2	5	13° 2' 37.6589" N	77° 36' 12.9968" E	
1492	1492	Akash mallige	1.16	11	8	3	13° 2' 37.3811" N	77° 36' 12.5324" E	
	1492(a)	Akash mallige	0.87	10	6	3	13° 2' 37.3811" N	77° 36' 12.5324" E	
1493	1493	Akash mallige	1.38	11	2.5	4	13° 2' 37.3707" N	77° 36' 12.2625" E	
1494	1494	Akash mallige	1.26	11	6	4	13° 2' 37.3763" N	77° 36' 12.0345" E	
1495	1495	Akash mallige	1.53	12	1.5	4	13° 2' 37.3651" N	77° 36' 11.7803" E	
1496	1496	Akash mallige	1.46	12	5.5	4	13° 2' 37.3715" N	77° 36' 11.5482" E	
1497	1497	Mahogany	0.28	4	2	2	13° 2' 37.3562" N	77° 36' 11.235" E	
1498	1498	Akash mallige	1.38	12	2.5	5	13° 2' 37.3473" N	77° 36' 11.0544" E	
1499	1499	Akash mallige	1.25	12	3	5	13° 2' 37.3362" N	77° 36' 10.7834" E	
1500	1500	Akash mallige	1.2	12	3.5	5	13° 2' 37.3403" N	77° 36' 10.5708" E	
1501	1501	Akash mallige	1.1	12	2.8	5	13° 2' 37.3431" N	77° 36' 10.3027" E	
1502	1502	Akash mallige	1.12	12	5	4	13° 2' 37.3271" N	77° 36' 10.0937" E	Fork branches @bottom
	1502(a)	Akash mallige	0.52	5	4	2	13° 2' 37.3271" N	77° 36' 10.0937" E	
1503	1503	Akash mallige	1.12	12	2	4	13° 2' 37.3289" N	77° 36' 9.8811" E	
1504	1504	Akash mallige	1.1	11	3	4	13° 2' 37.3261" N	77° 36' 9.6588" E	
1505	1505	Akash mallige	1.00	12	3	4	13° 2' 37.3216" N	77° 36' 9.4437" E	
1506	1506	Akash mallige	1.00	10	3	4	13° 2' 37.3385" N	77° 36' 8.9827" E	
1507	1507	Akash mallige	0.05	11	4	4	13° 2' 37.3489" N	77° 36' 8.7284" E	

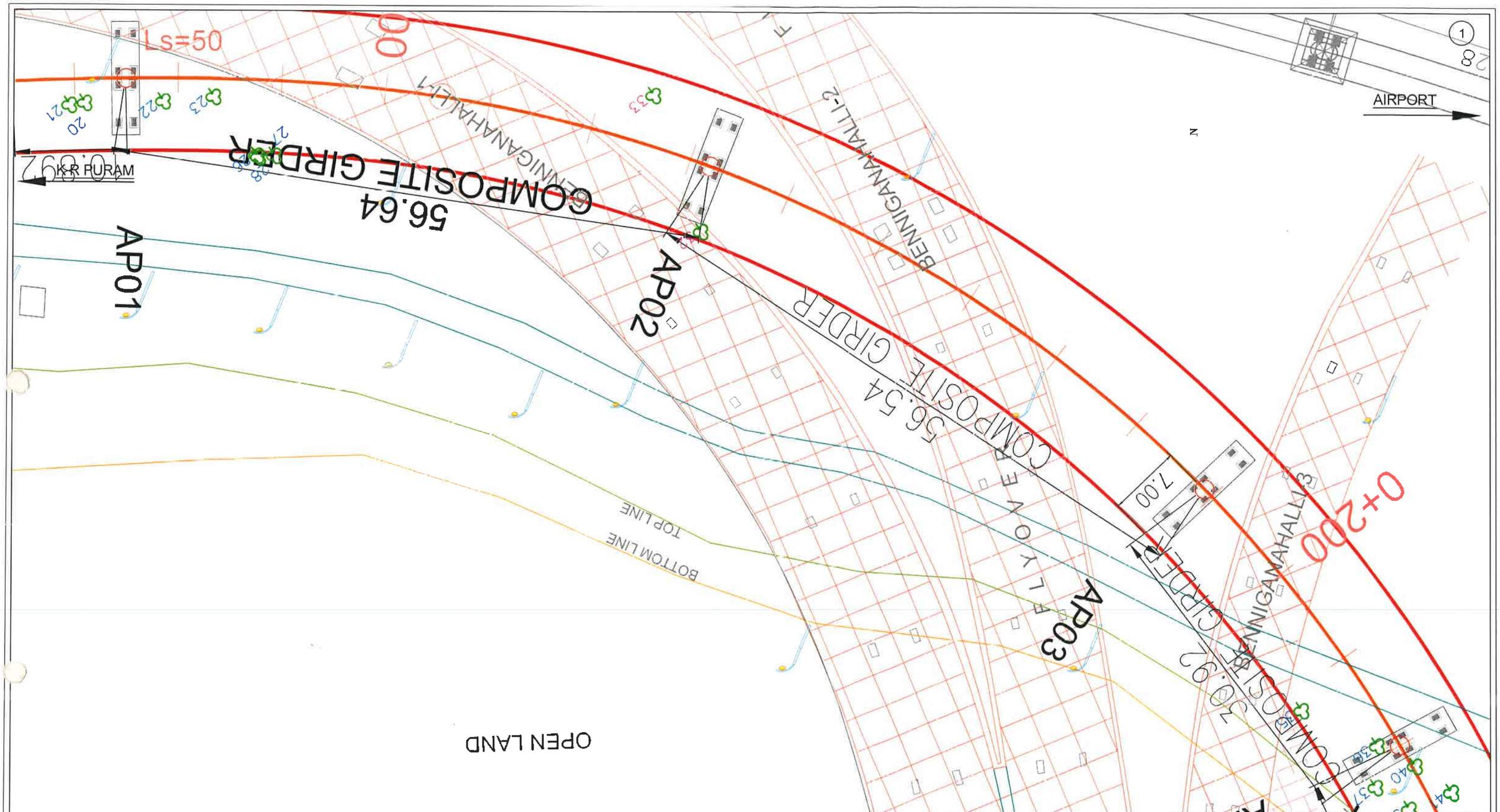

LEGEND

- Trees marked in Private and Government land
- Trees marked in roads and park land
- Proposed Metro Alingnment
- 7m Boundary from the Alignment Centre on both sides

REV NO	DESCRIPTION	DATE	REV NO	DESCRIPTION	DATE

BANGALORE METRO RAIL CORPORATION LTD.

PHASE-2B

KASTHURINAGAR TO KEMPAPURA AIRPORT LINE
PACKAGE-1

LOCATIONS OF TREES ALONG THE PROPOSED AIRPORT METRO LINE CORRIDOR

PREPARED BY : BMRCL	VERIFIED BY: BMRCL	APPROVED BY :BMRCL
AE	AEE	CE

DRG. No. | REV: R3

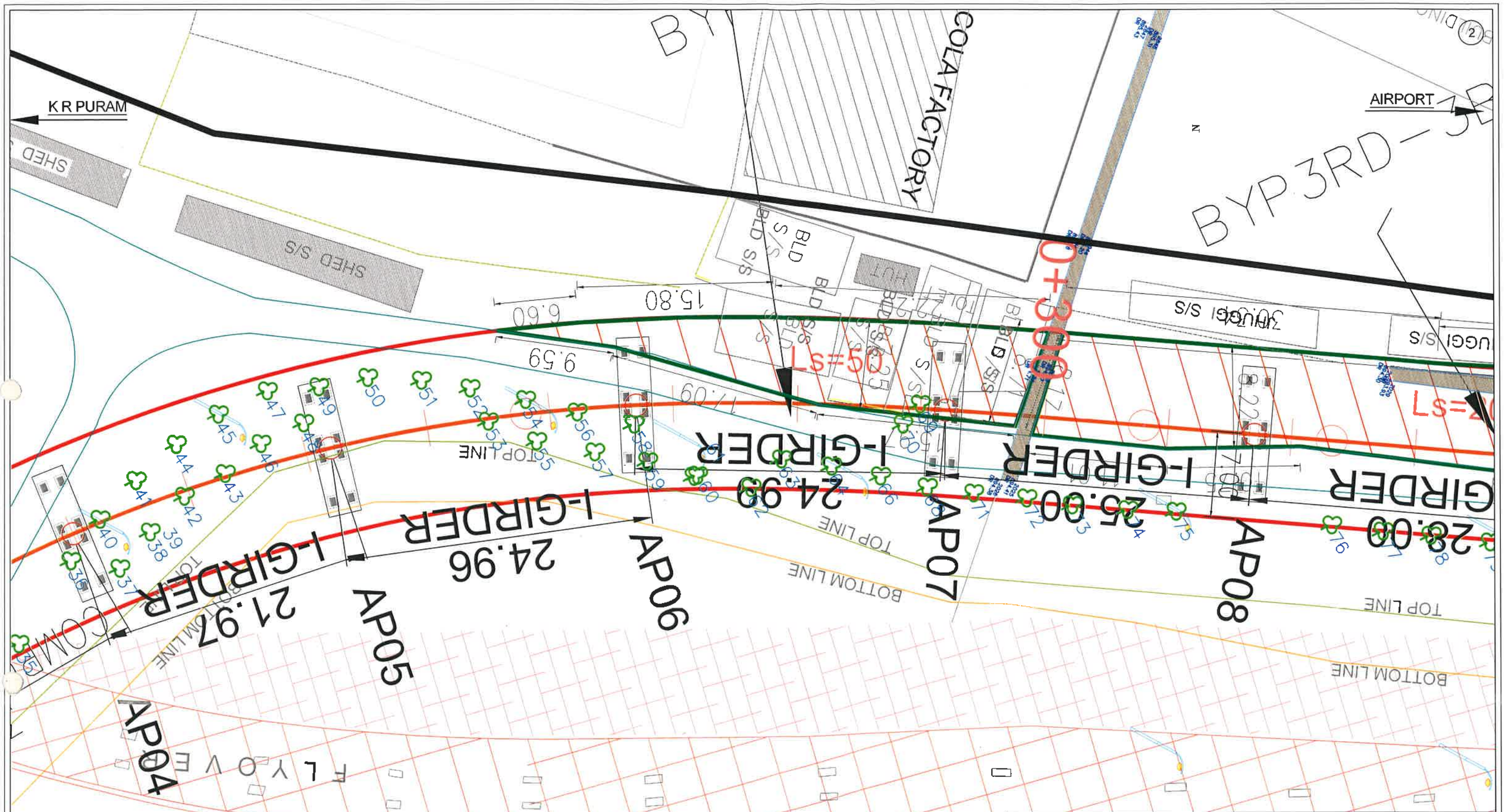

LEGEND

- Trees marked in Private and Government land
- Trees marked in Parks and Road Land
- Proposed Metro Alingnment
- 7m Boundary from the Alignment Centre on both sides

REV.NO	DESCRIPTION	DATE	REV.NO	DESCRIPTION	DATE

BANGALORE METRO RAIL CORPORATION LTD.

PHASE-2B

KASTHURINAGAR TO KEMPAPURA AIRPORT LINE

PACKAGE-1

LOCATIONS OF TREES ALONG THE PROPOSED AIRPORT METRO LINE CORRIDOR

PREPARED BY : BMRCL	VERIFIED BY: BMRCL	APPROVED BY :BMRCL
AE	AEE	CE

DRG. No.

REV: R3

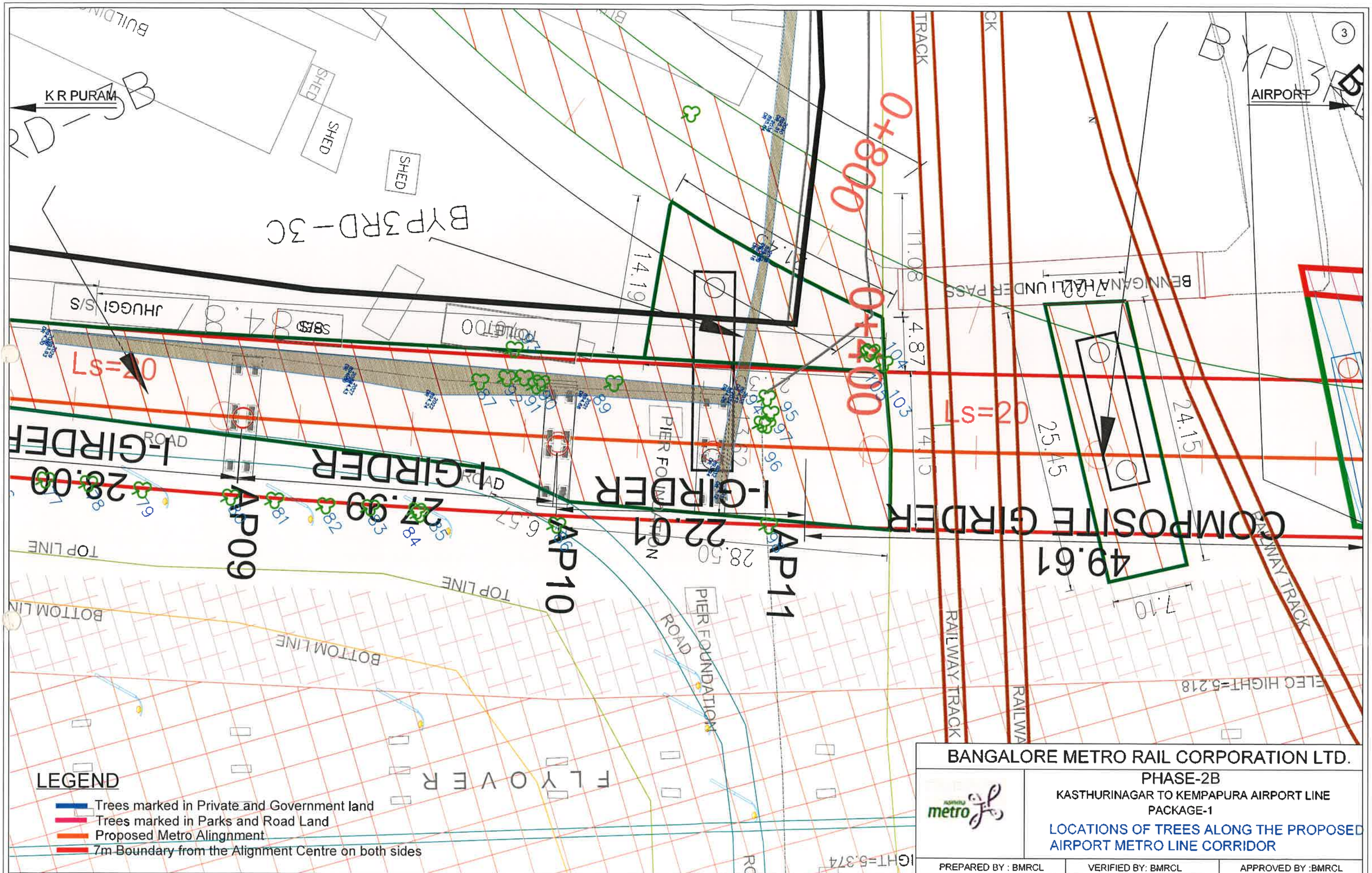

REV.NO	DESCRIPTION	DATE	REV.NO	DESCRIPTION	DATE

BANGALORE METRO RAIL CORPORATION LTD.

PHASE-2B

KASTHURINAGAR TO KEMPAPURA AIRPORT LINE

PACKAGE-1

LOCATIONS OF TREES ALONG THE PROPOSED AIRPORT METRO LINE CORRIDOR

PREPARED BY : BMRCL	VERIFIED BY: BMRCL	APPROVED BY :BMRCL
AE	AEE	CE

DRG. No.

REV: R3

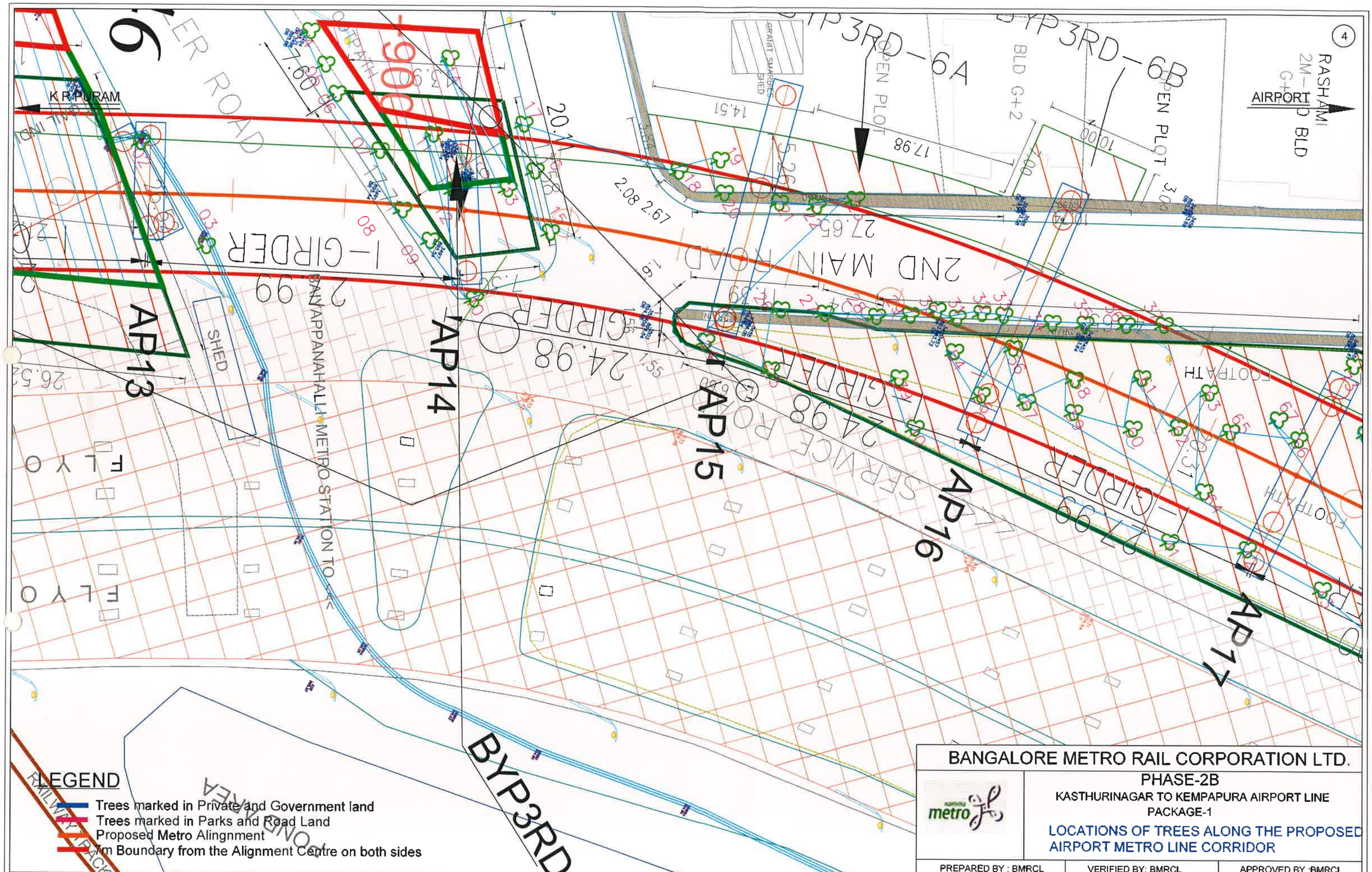

REV.NO	DESCRIPTION	DATE	REV.NO	DESCRIPTION	DATE

BANGALORE METRO RAIL CORPORATION LTD.

PHASE-2B

KASTHURINAGAR TO KEMPAPURA AIRPORT LINE

PACKAGE-1

LOCATIONS OF TREES ALONG THE PROPOSED AIRPORT METRO LINE CORRIDOR

PREPARED BY : BMRCL	VERIFIED BY: BMRCL	APPROVED BY :BMRCL
AE	AEE	CE

DRG. No.

REV: R3

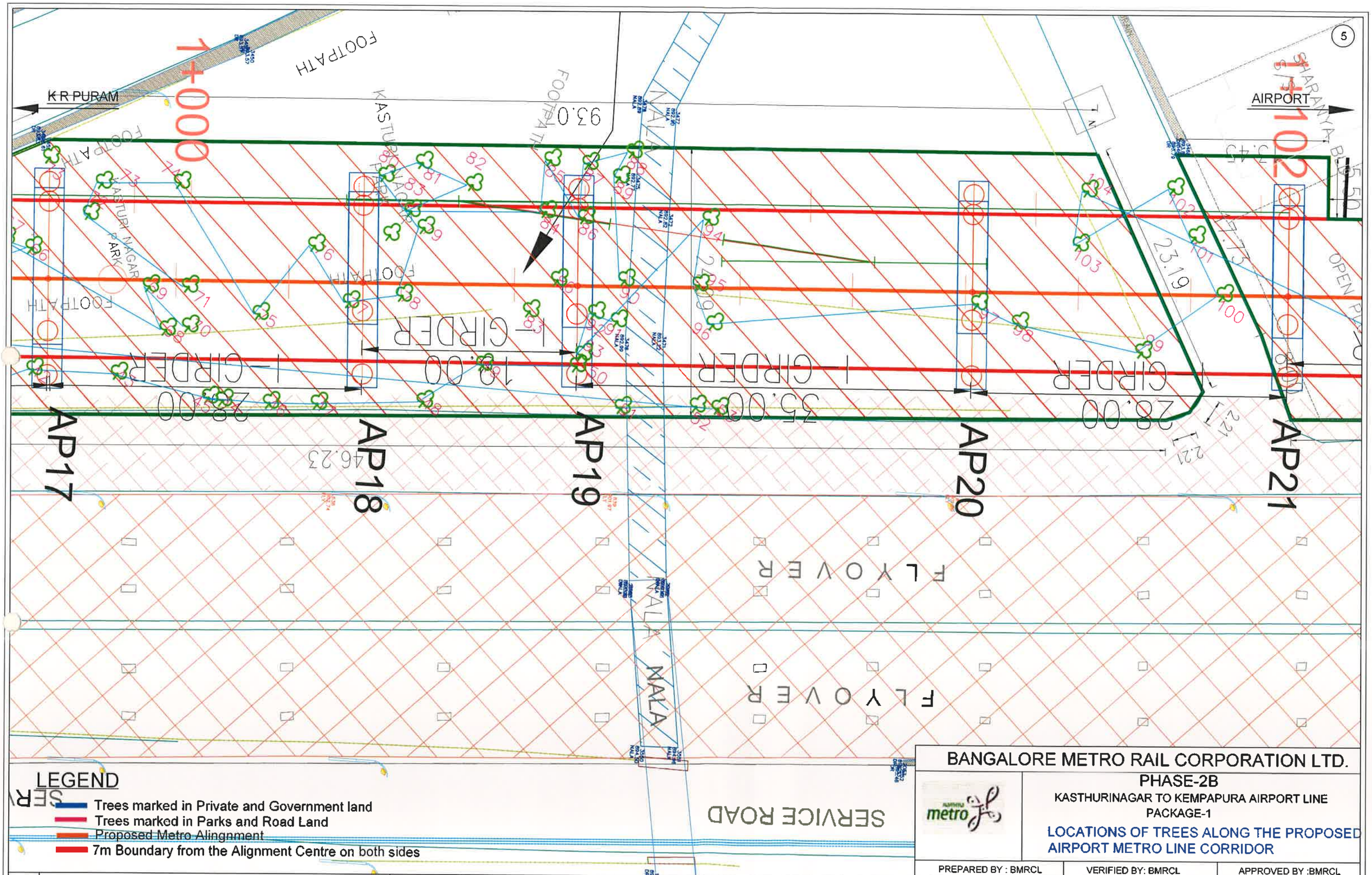

REV.NO	DESCRIPTION	DATE	REV.NO	DESCRIPTION	DATE

BANGALORE METRO RAIL CORPORATION LTD.

PHASE-2B

KASTHURINAGAR TO KEMPAPURA AIRPORT LINE PACKAGE-1

LOCATIONS OF TREES ALONG THE PROPOSED AIRPORT METRO LINE CORRIDOR

PREPARED BY : BMRCL	VERIFIED BY: BMRCL	APPROVED BY :BMRCL
AE	AEE	CE

DRG. No.

REV: R3

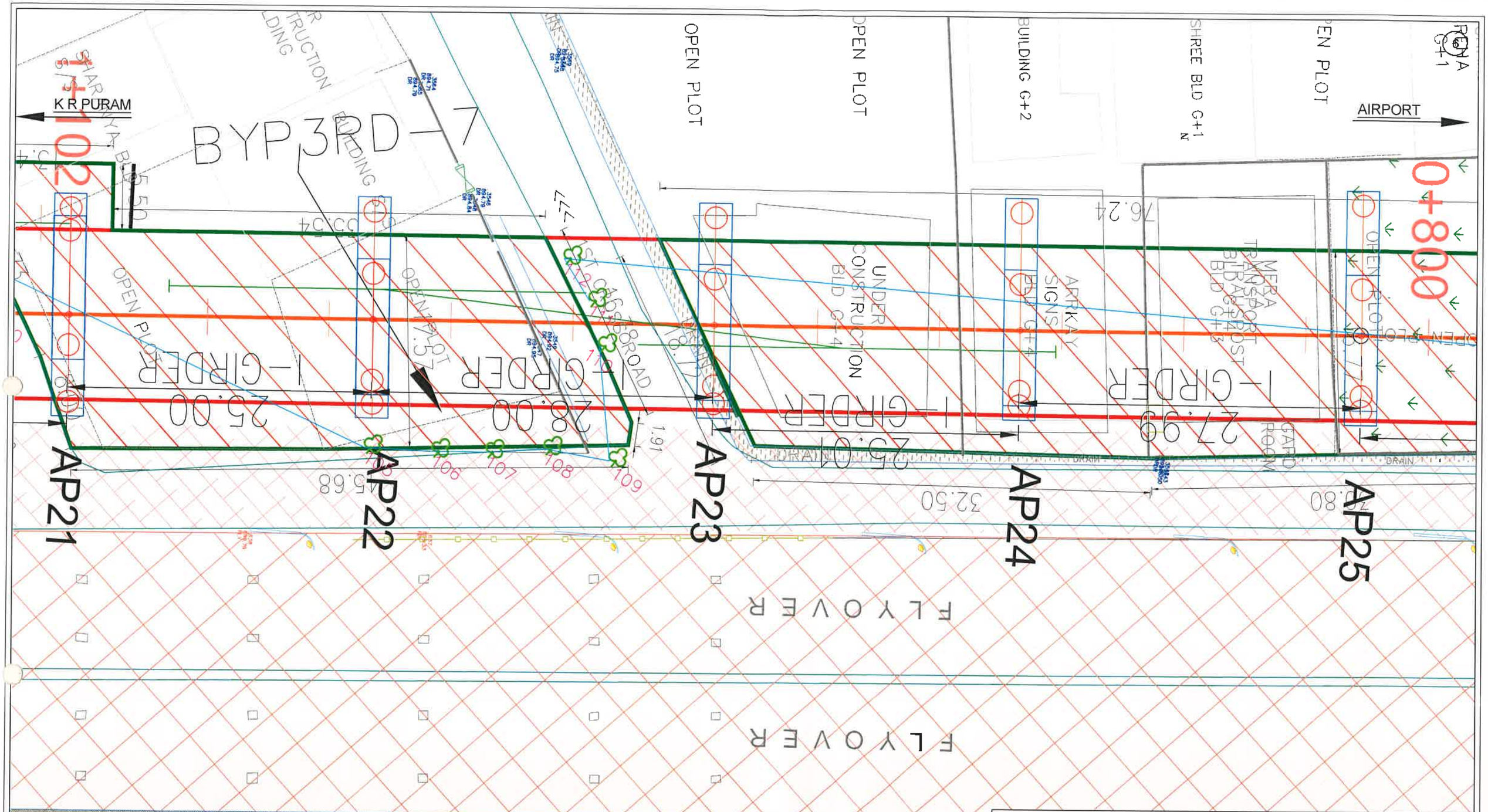

LEGEND

- Trees marked in Private and Government land
- Trees marked in Parks and Road Land
- Proposed Metro Alingnment
- 7m Boundary from the Alignment Centre on both sides

REV.NO	DESCRIPTION	DATE	REV.NO	DESCRIPTION	DATE

BANGALORE METRO RAIL CORPORATION LTD.

PHASE-2B

KASTHURINAGAR TO KEMPAPURA AIRPORT LINE PACKAGE-1

LOCATIONS OF TREES ALONG THE PROPOSED AIRPORT METRO LINE CORRIDOR

PREPARED BY : BMRCL	VERIFIED BY: BMRCL	APPROVED BY :BMRCL
AE	AEE	CE

DRG. No.

REV: R3

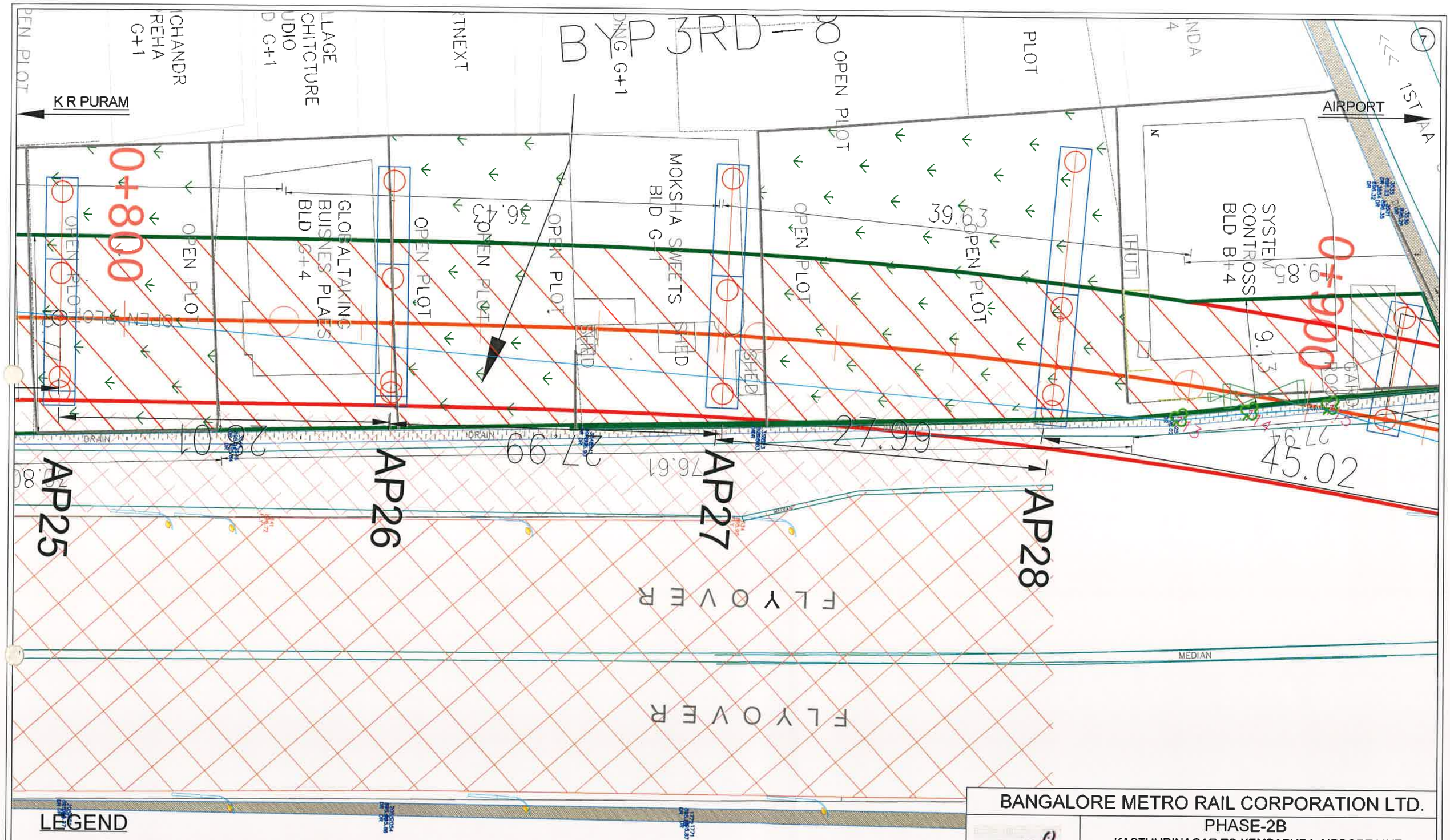

LEGEND

- Trees marked in Private and Government land
- Trees marked in Parks and Road Land
- Proposed Metro Alingnment
- 7m Boundary from the Alignment Centre on both sides

REV.NO	DESCRIPTION	DATE	REV.NO	DESCRIPTION	DATE

BANGALORE METRO RAIL CORPORATION LTD.

PHASE-2B

KASTHURINAGAR TO KEMPAPURA AIRPORT LINE

PACKAGE-1

LOCATIONS OF TREES ALONG THE PROPOSED AIRPORT METRO LINE CORRIDOR

PREPARED BY : BMRCL	VERIFIED BY: BMRCL	APPROVED BY :BMRCL
AE	AEE	CE

DRG. No. REV: R3

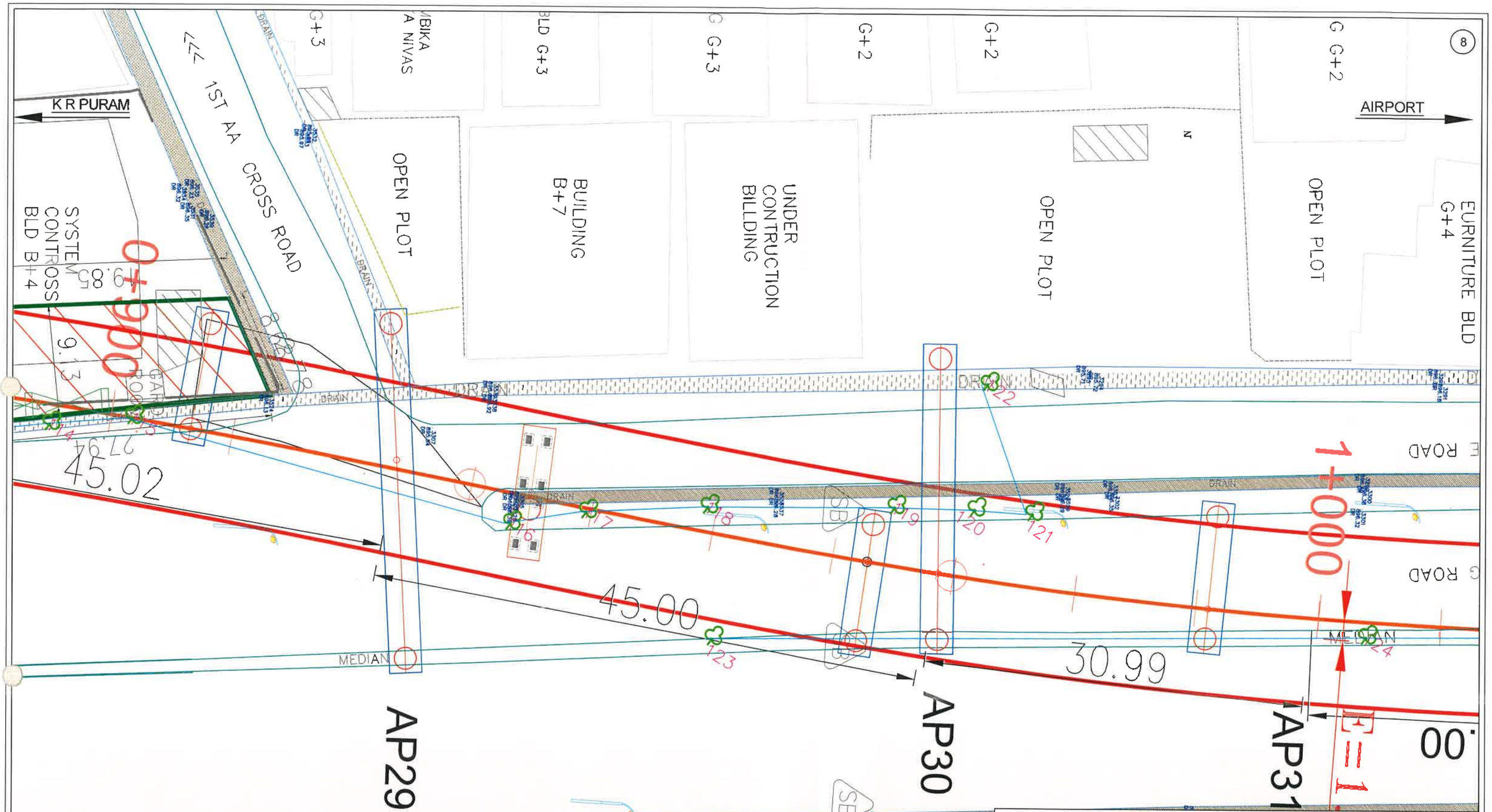

LEGEND

- Trees marked in Private and Government land
- Trees marked in Parks and Road Land
- Proposed Metro Alingnment
- 7m Boundary from the Alignment Centre on both sides

REV.NO	DESCRIPTION	DATE	REV.NO	DESCRIPTION	DATE

BANGALORE METRO RAIL CORPORATION LTD.

PHASE-2B

KASTHURINAGAR TO KEMPAPURA AIRPORT LINE

PACKAGE-1

LOCATIONS OF TREES ALONG THE PROPOSED AIRPORT METRO LINE CORRIDOR

PREPARED BY : BMRCL	VERIFIED BY: BMRCL	APPROVED BY :BMRCL
AE	AEE	CE

DRG. No.

REV: R3

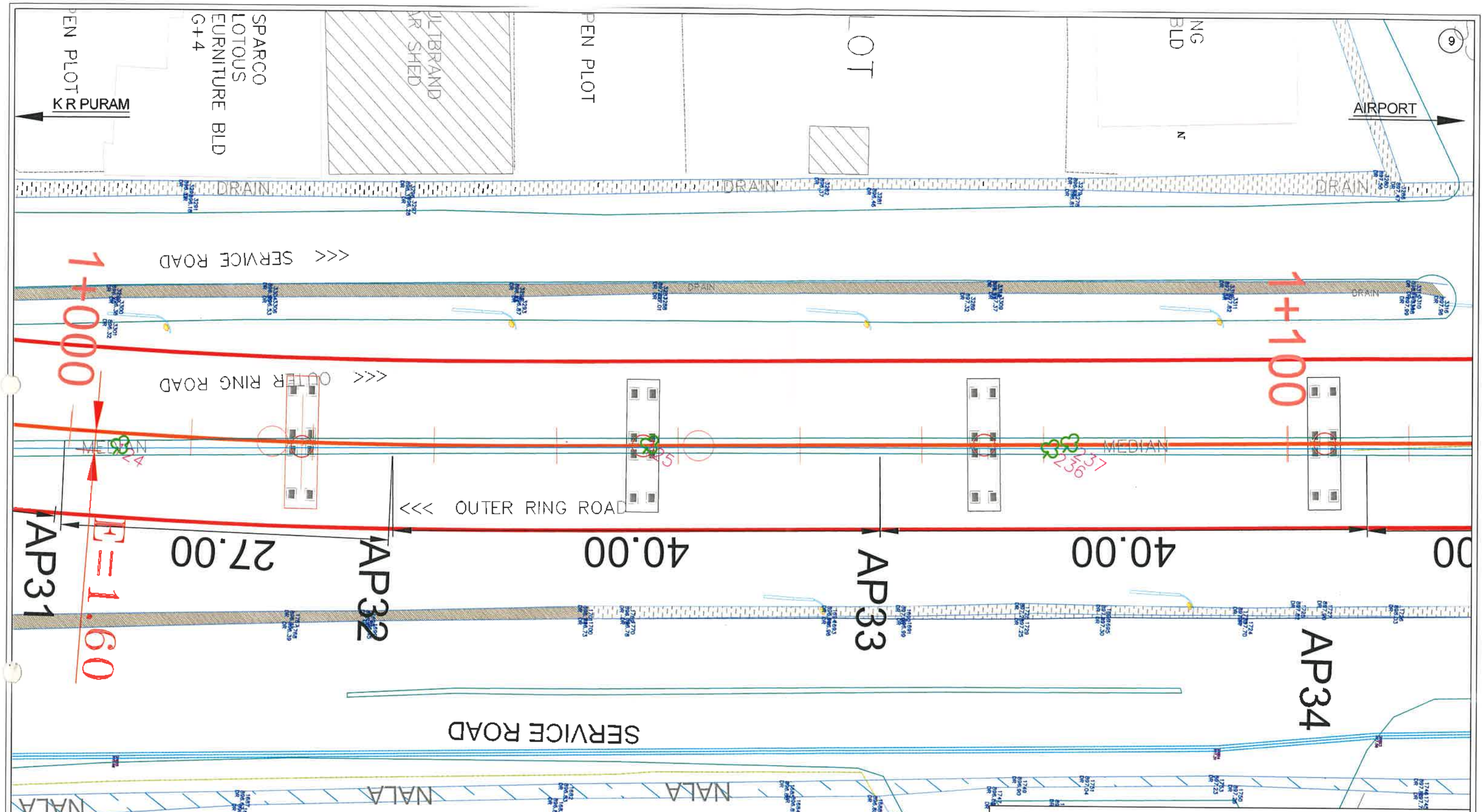

LEGEND

- Trees marked in Private and Government land
- Trees marked in Parks and Road Land
- Proposed Metro Alingnment
- 7m Boundary from the Alignment Centre on both sides

REV.NO	DESCRIPTION	DATE	REV.NO	DESCRIPTION	DATE

BANGALORE METRO RAIL CORPORATION LTD.

PHASE-2B

KASTHURINAGAR TO KEMPAPURA AIRPORT LINE PACKAGE-1

LOCATIONS OF TREES ALONG THE PROPOSED AIRPORT METRO LINE CORRIDOR

PREPARED BY : BMRCL	VERIFIED BY: BMRCL	APPROVED BY :BMRCL
AE	AEE	CE

DRG. No.

REV: R3

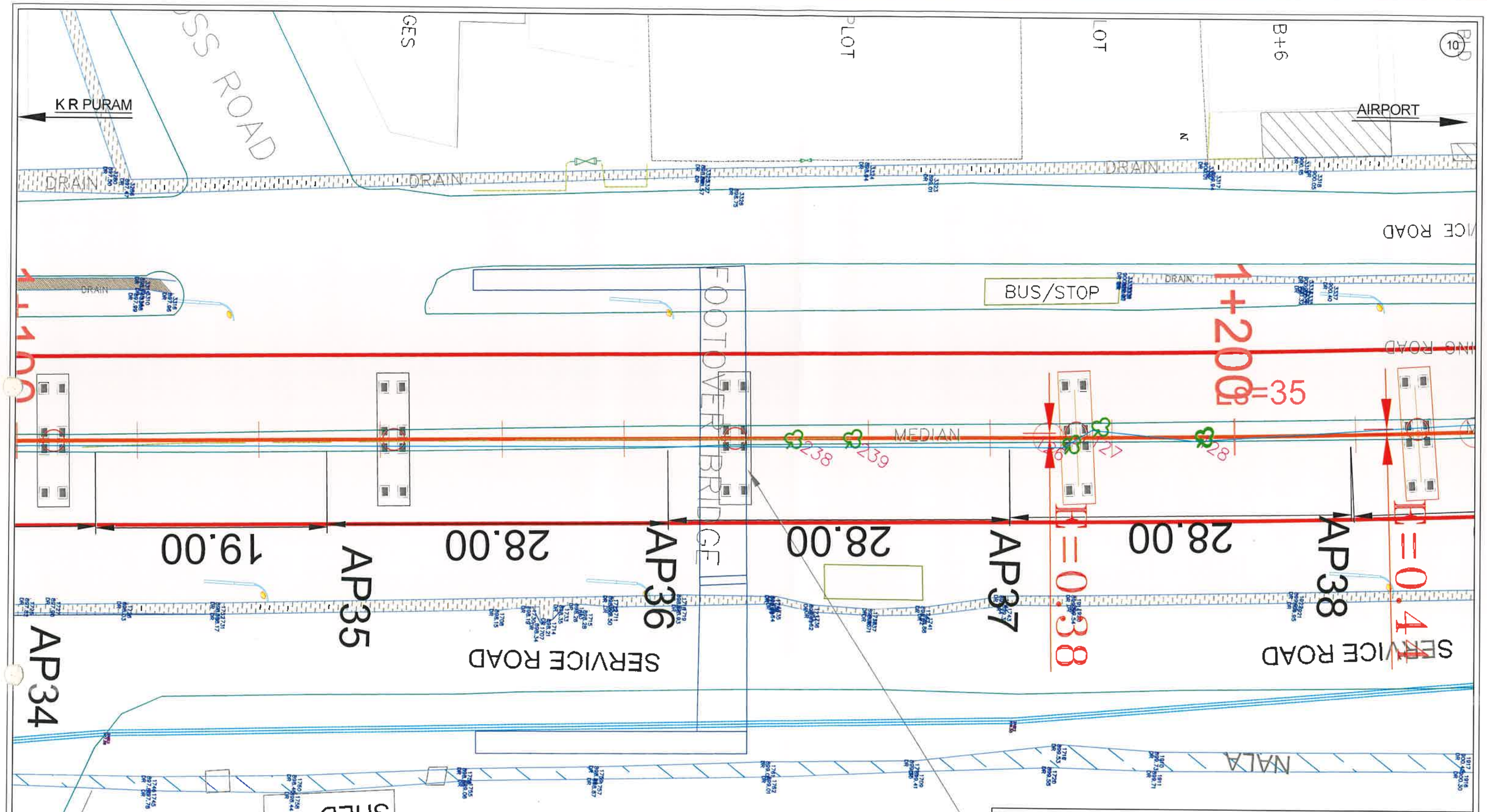

LEGEND

- Trees marked in Private and Government land
- Trees marked in Parks and Road Land
- Proposed Metro Alingnment
- 7m Boundary from the Alignment Centre on both sides

REV.NO	DESCRIPTION	DATE	REV.NO	DESCRIPTION	DATE

BANGALORE METRO RAIL CORPORATION LTD.

PHASE-2B

KASTHURINAGAR TO KEMPAPURA AIRPORT LINE PACKAGE-1

LOCATIONS OF TREES ALONG THE PROPOSED AIRPORT METRO LINE CORRIDOR

PREPARED BY : BMRCL	VERIFIED BY: BMRCL	APPROVED BY :BMRCL
AE	AEE	CE

DRG. No.

REV: R3

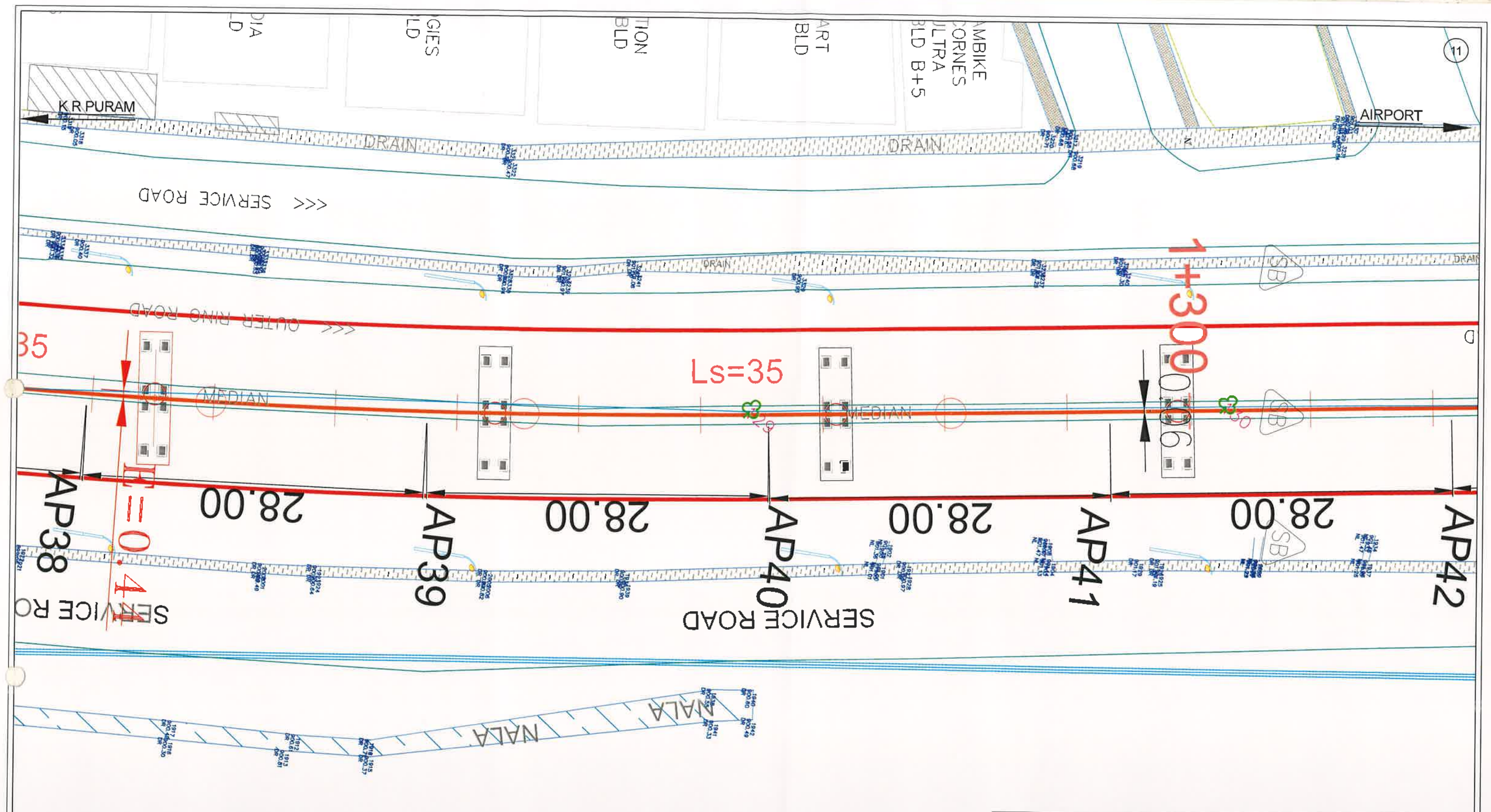

LEGEND

- Trees marked in Private and Government land
- Trees marked in Parks and Road Land
- Proposed Metro Alingnment
- 7m Boundary from the Alignment Centre on both sides

REV.NO	DESCRIPTION	DATE	REV.NO	DESCRIPTION	DATE

BANGALORE METRO RAIL CORPORATION LTD.

PHASE-2B

KASTHURINAGAR TO KEMPAPURA AIRPORT LINE PACKAGE-1

LOCATIONS OF TREES ALONG THE PROPOSED AIRPORT METRO LINE CORRIDOR

PREPARED BY : BMRCL	VERIFIED BY: BMRCL	APPROVED BY :BMRCL
AE	AEE	CE

DRG. No.

REV: R3

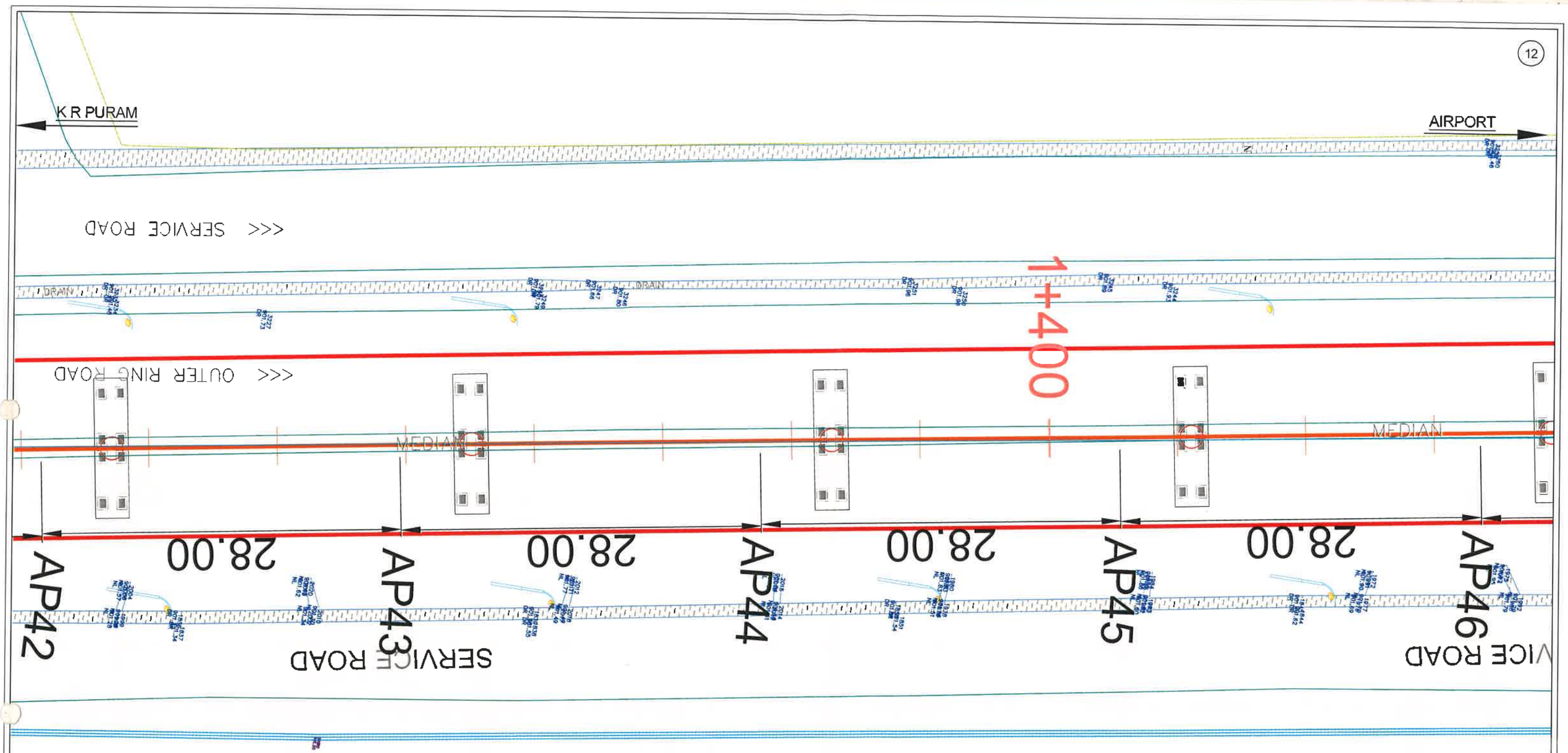

LEGEND

- Trees marked in Private and Government land
- Trees marked in Parks and Road Land
- Proposed Metro Alingnment
- 7m Boundary from the Alignment Centre on both sides

RAILWAY LAND

REV.NO	DESCRIPTION	DATE	REV.NO	DESCRIPTION	DATE

BANGALORE METRO RAIL CORPORATION LTD.

PHASE-2B

KASTHURINAGAR TO KEMPAPURA AIRPORT LINE PACKAGE-1

LOCATIONS OF TREES ALONG THE PROPOSED AIRPORT METRO LINE CORRIDOR

PREPARED BY : BMRCL	VERIFIED BY: BMRCL	APPROVED BY :BMRCL
AE	AEE	CE

DRG. No.

REV: R3

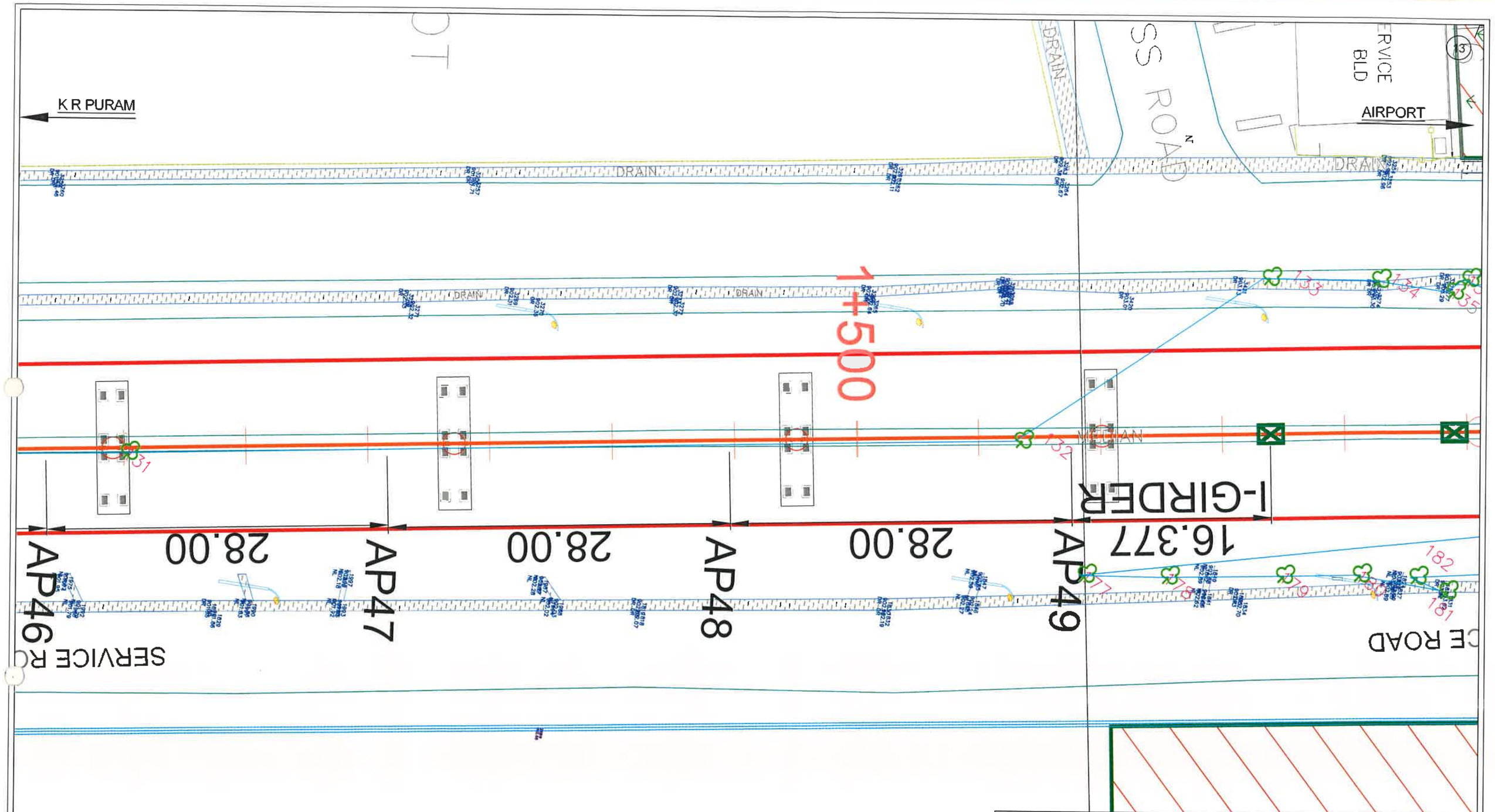

LEGEND

- Trees marked in Private and Government land
- Trees marked in Parks and Road Land
- Proposed Metro Alingnment
- 7m Boundary from the Alignment Centre on both sides

REV.NO	DESCRIPTION	DATE	REV.NO	DESCRIPTION	DATE

BANGALORE METRO RAIL CORPORATION LTD.

PHASE-2B

KASTHURINAGAR TO KEMPAPURA AIRPORT LINE

PACKAGE-1

LOCATIONS OF TREES ALONG THE PROPOSED AIRPORT METRO LINE CORRIDOR

PREPARED BY : BMRCL	VERIFIED BY: BMRCL	APPROVED BY :BMRCL
AE	AEE	CE

DRG. No.

REV: R3

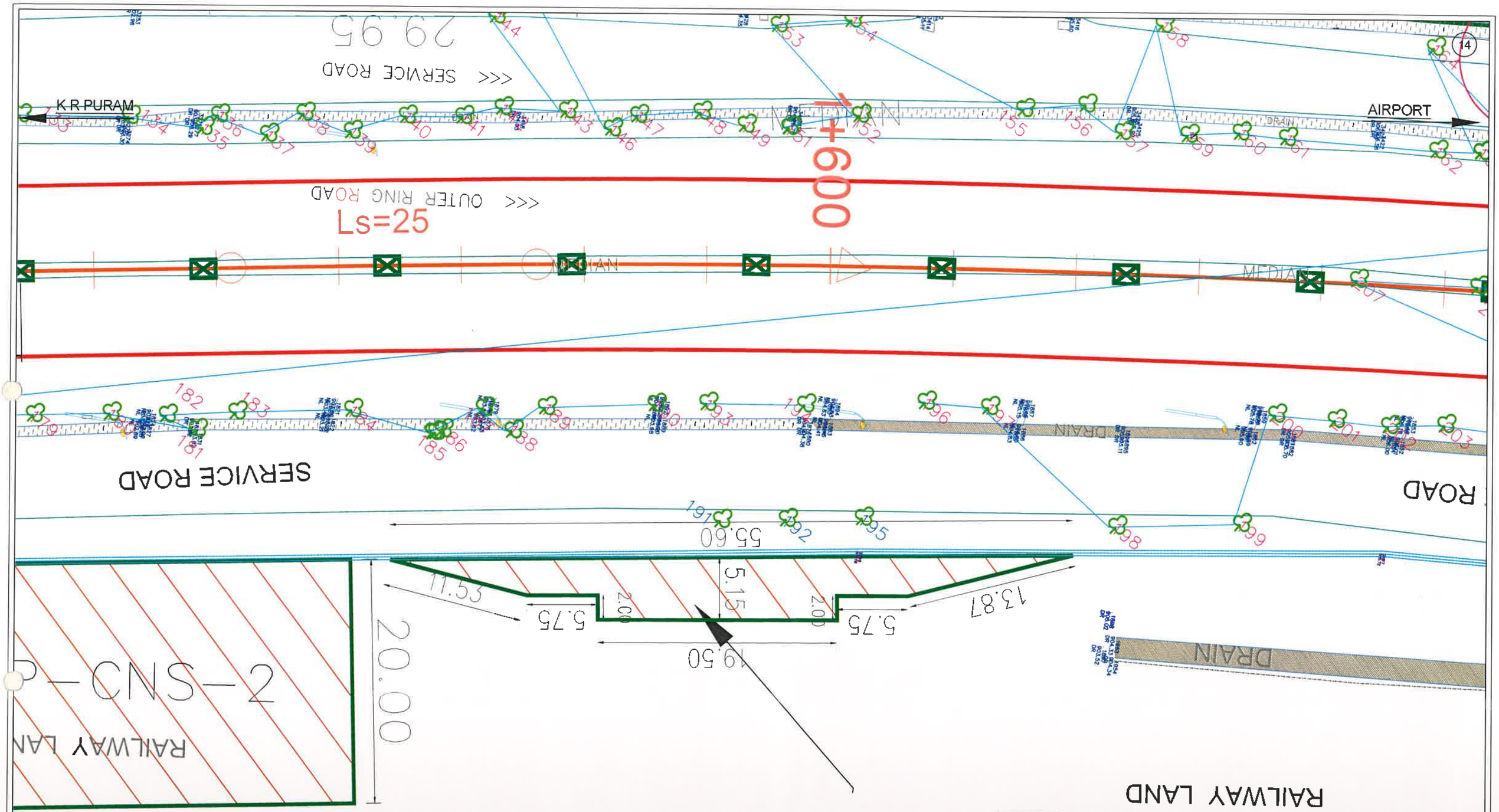

LEGEND

- Trees marked in Private and Government land
- Trees marked in Parks and Road Land
- Proposed Metro Alingnment
- 7m Boundary from the Alignment Centre on both sides

REV.NO	DESCRIPTION	DATE	REV.NO	DESCRIPTION	DATE

BANGALORE METRO RAIL CORPORATION LTD.

PHASE-2B

KASTHURINAGAR TO KEMPAPURA AIRPORT LINE

PACKAGE-1

LOCATIONS OF TREES ALONG THE PROPOSED AIRPORT METRO LINE CORRIDOR

PREPARED BY : BMRCL	VERIFIED BY: BMRCL	APPROVED BY :BMRCL
AE	AEE	CE

DRG. No. REV: R3

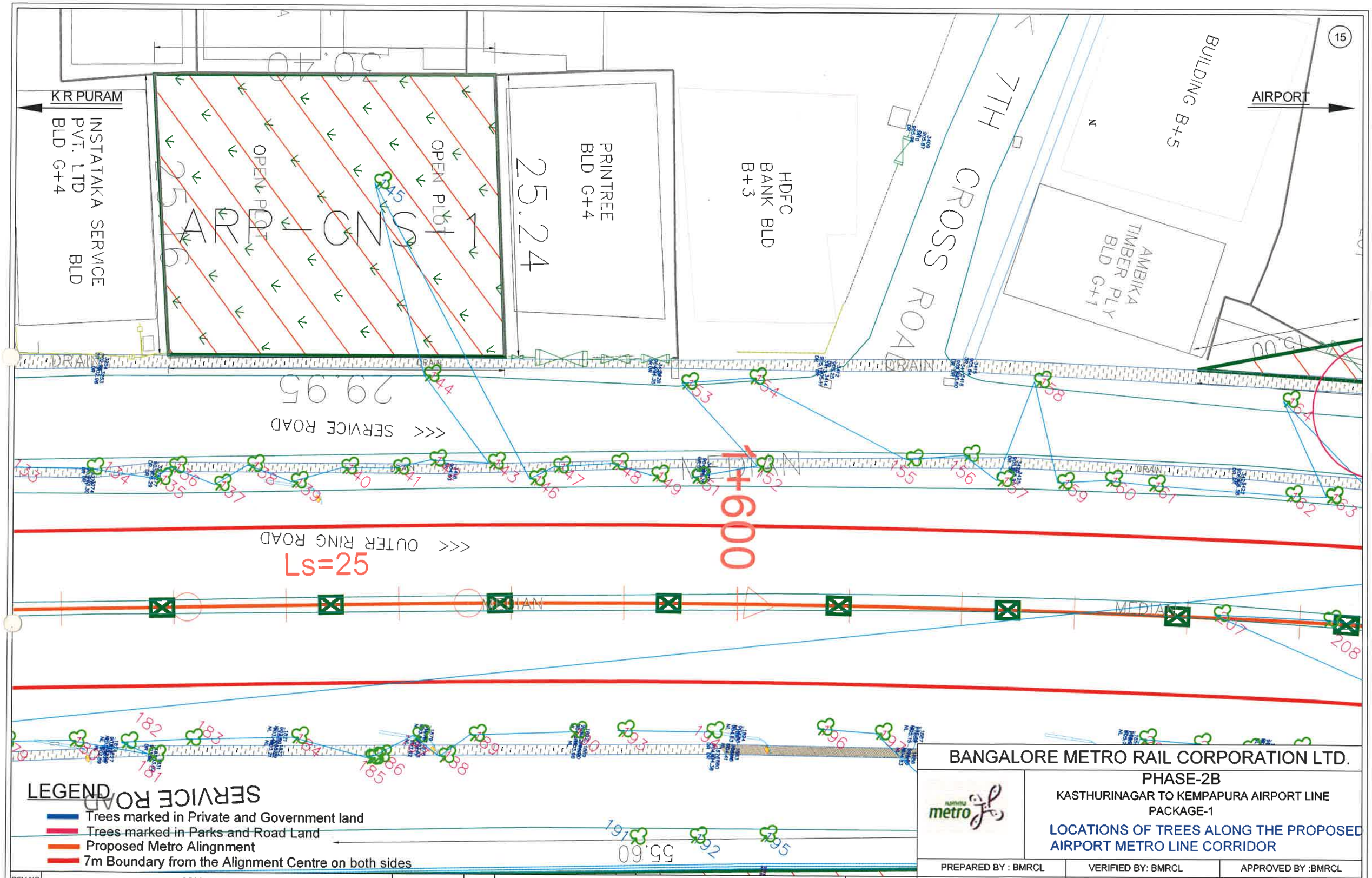

REV.NO	DESCRIPTION	DATE	REV.NO	DESCRIPTION	DATE

BANGALORE METRO RAIL CORPORATION LTD.

PHASE-2B

KASTHURINAGAR TO KEMPAPURA AIRPORT LINE PACKAGE-1

LOCATIONS OF TREES ALONG THE PROPOSED AIRPORT METRO LINE CORRIDOR

PREPARED BY : BMRCL	VERIFIED BY: BMRCL	APPROVED BY :BMRCL
AE	AEE	CE

DRG. No.

REV: R3

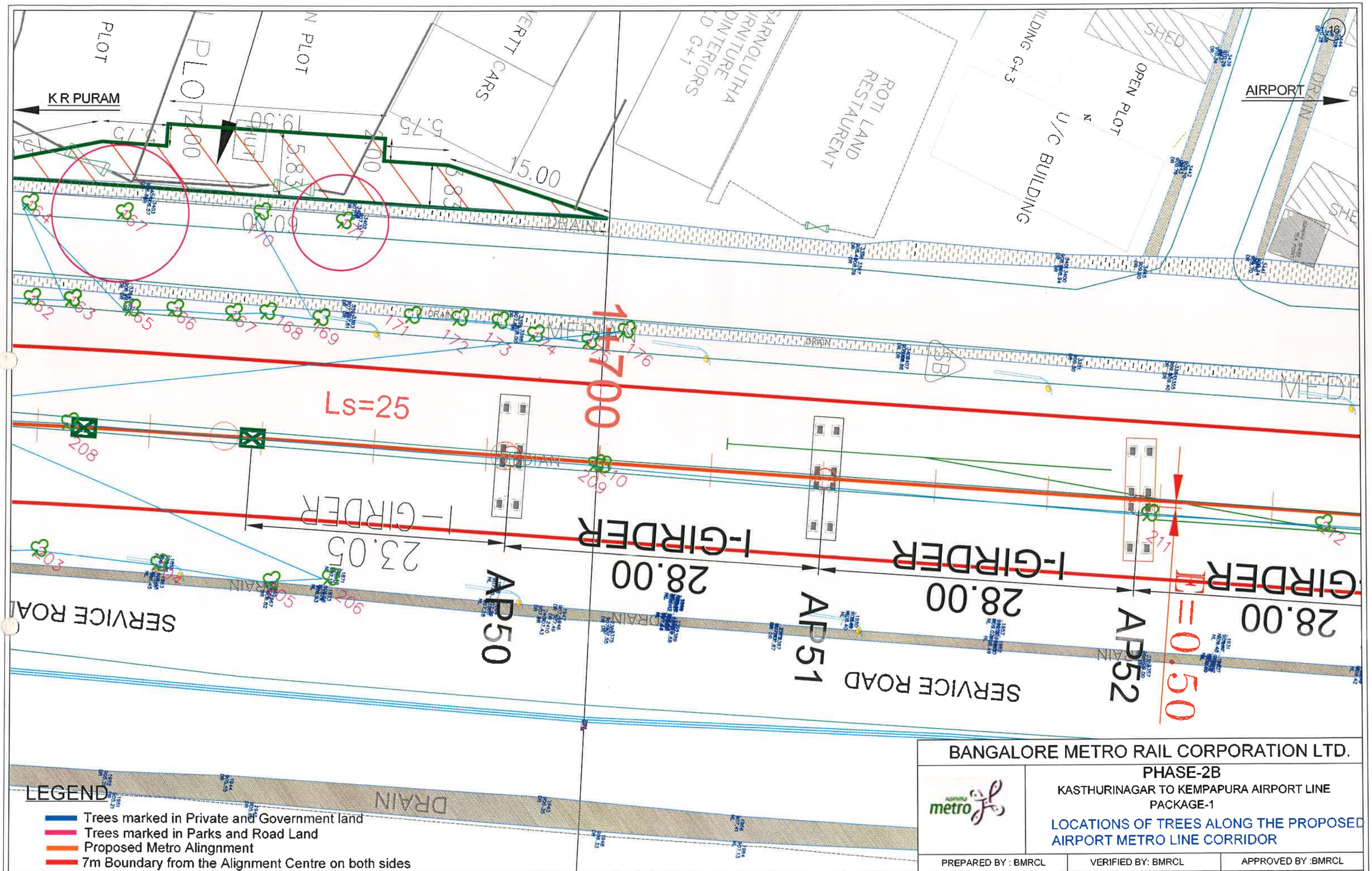

LEGEND

- Trees marked in Private and Government land
- Trees marked in Parks and Road Land
- Proposed Metro Alingnment
- 7m Boundary from the Alignment Centre on both sides

REV.NO	DESCRIPTION	DATE	REV.NO	DESCRIPTION	DATE

BANGALORE METRO RAIL CORPORATION LTD.

PHASE-2B

KASTHURINAGAR TO KEMPAPURA AIRPORT LINE

PACKAGE-1

LOCATIONS OF TREES ALONG THE PROPOSED AIRPORT METRO LINE CORRIDOR

PREPARED BY : BMRCL	VERIFIED BY: BMRCL	APPROVED BY :BMRCL
AE	AEE	CE

DRG. No. REV: R3

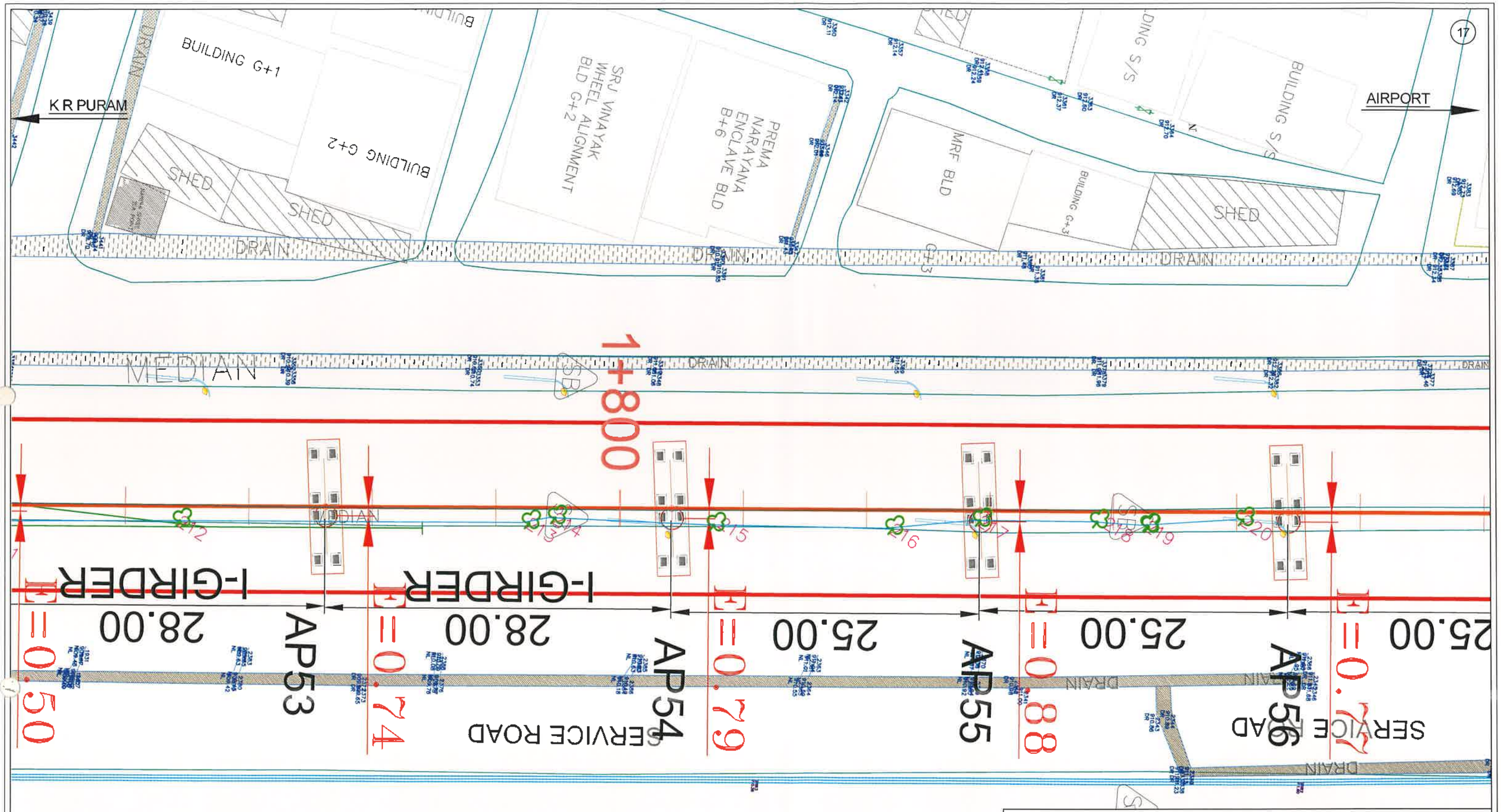

LEGEND

- Trees marked in Private and Government land
- Trees marked in Parks and Road Land
- Proposed Metro Alingnment
- 7m Boundary from the Alignment Centre on both sides

REV.NO	DESCRIPTION	DATE	REV.NO	DESCRIPTION	DATE

BANGALORE METRO RAIL CORPORATION LTD.

PHASE-2B

KASTHURINAGAR TO KEMPAPURA AIRPORT LINE

PACKAGE-1

LOCATIONS OF TREES ALONG THE PROPOSED AIRPORT METRO LINE CORRIDOR

PREPARED BY : BMRCL	VERIFIED BY: BMRCL	APPROVED BY :BMRCL
AE	AEE	CE

DRG. No. REV: R3

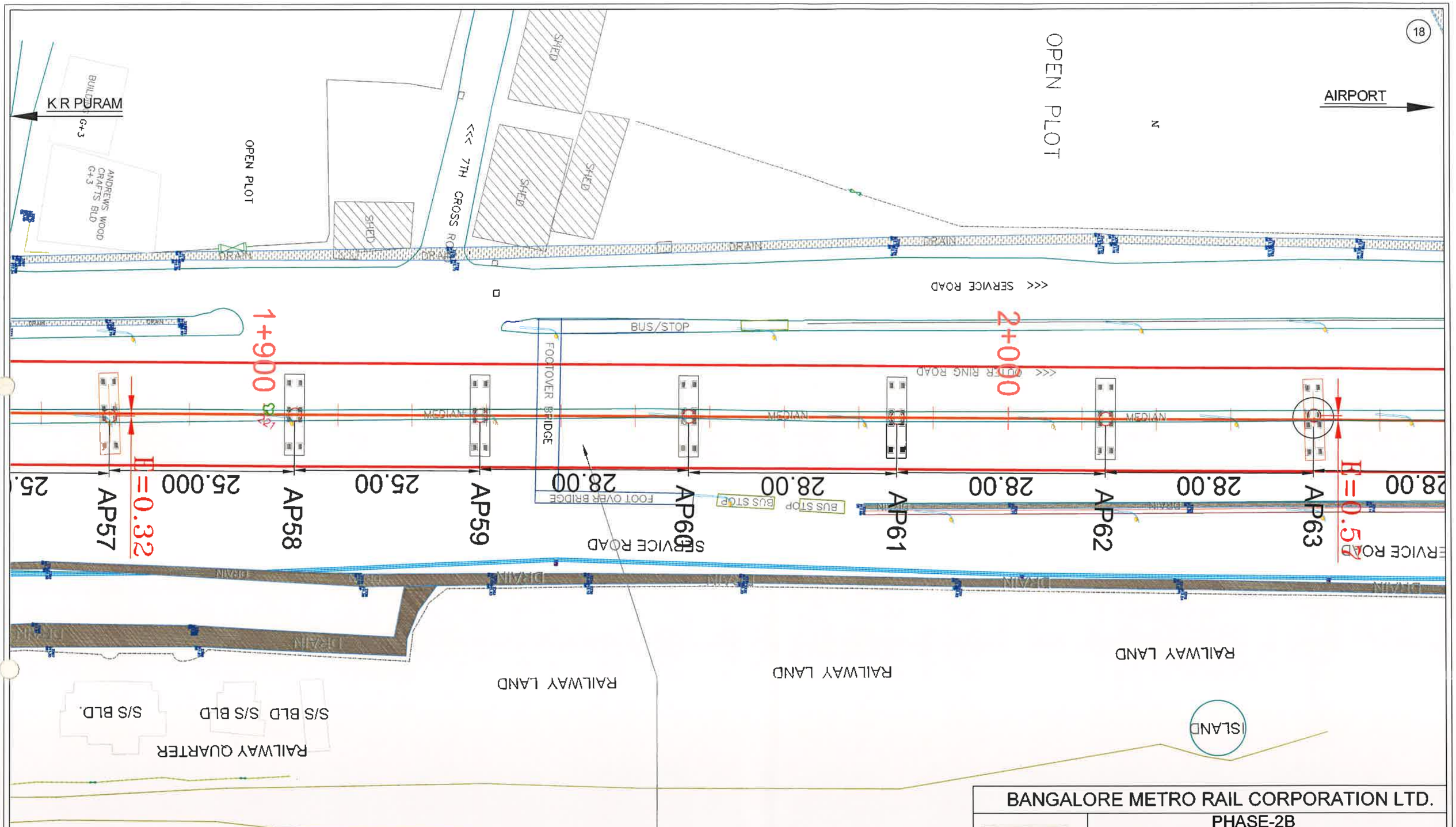

LEGEND

- Trees marked in Private and Government land
- Trees marked in Parks and Road Land
- Proposed Metro Alingnment
- 7m Boundary from the Alignment Centre on both sides

REV.NO	DESCRIPTION	DATE	REV.NO	DESCRIPTION	DATE

BANGALORE METRO RAIL CORPORATION LTD.

PHASE-2B

KASTHURINAGAR TO KEMPAPURA AIRPORT LINE
PACKAGE-1

LOCATIONS OF TREES ALONG THE PROPOSED AIRPORT METRO LINE CORRIDOR

PREPARED BY : BMRCL	VERIFIED BY: BMRCL	APPROVED BY :BMRCL
AE	AEE	CE

DRG. No. | REV: R3

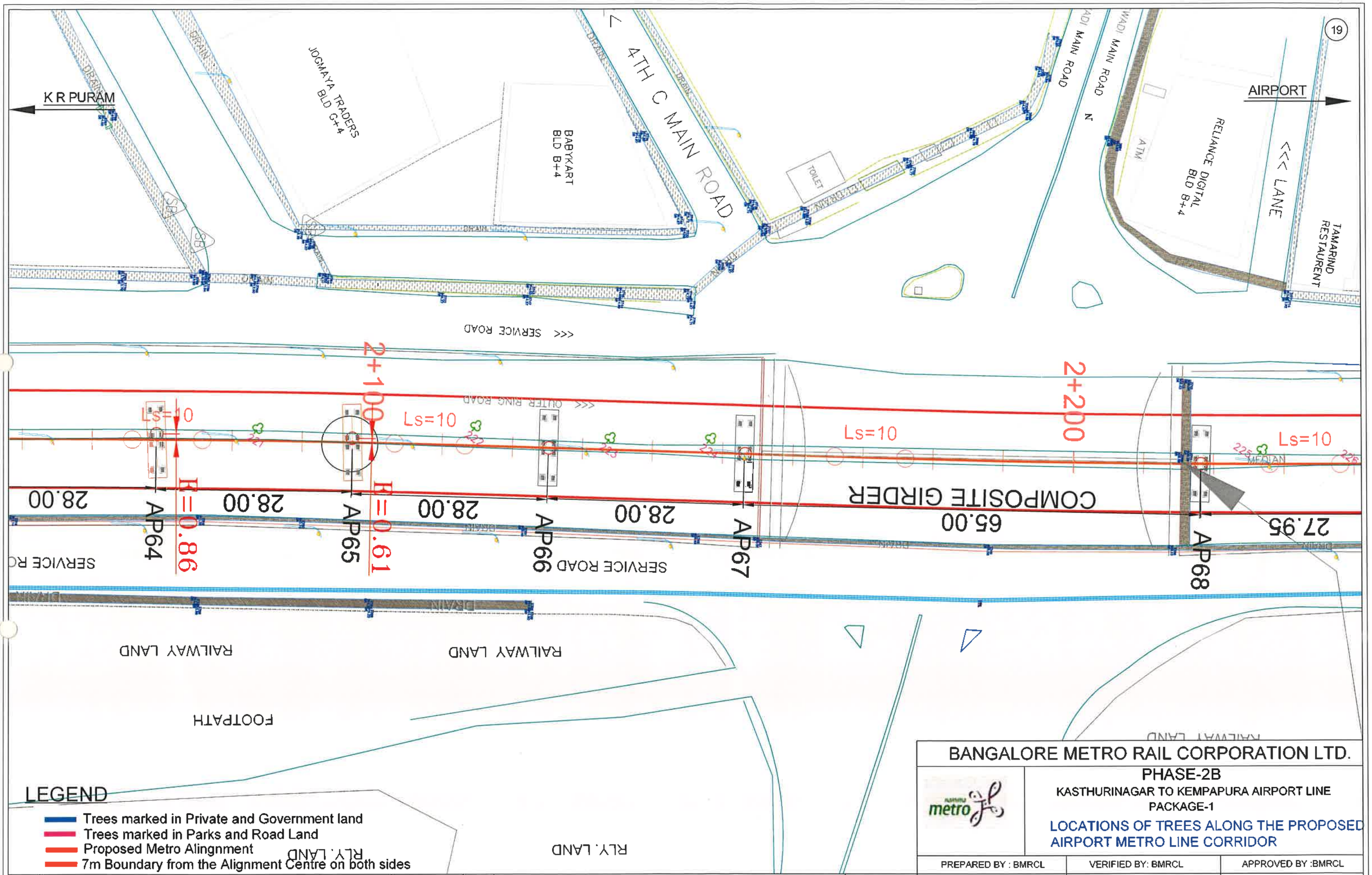

LEGEND

- Trees marked in Private and Government land
- Trees marked in Parks and Road Land
- Proposed Metro Alingnment
- 7m Boundary from the Alignment Centre on both sides

REV.NO	DESCRIPTION	DATE	REV.NO	DESCRIPTION	DATE

BANGALORE METRO RAIL CORPORATION LTD.

PHASE-2B

KASTHURINAGAR TO KEMPAPURA AIRPORT LINE

PACKAGE-1

LOCATIONS OF TREES ALONG THE PROPOSED AIRPORT METRO LINE CORRIDOR

PREPARED BY : BMRCL	VERIFIED BY: BMRCL	APPROVED BY :BMRCL
AE	AEE	CE

DRG. No. REV: R3

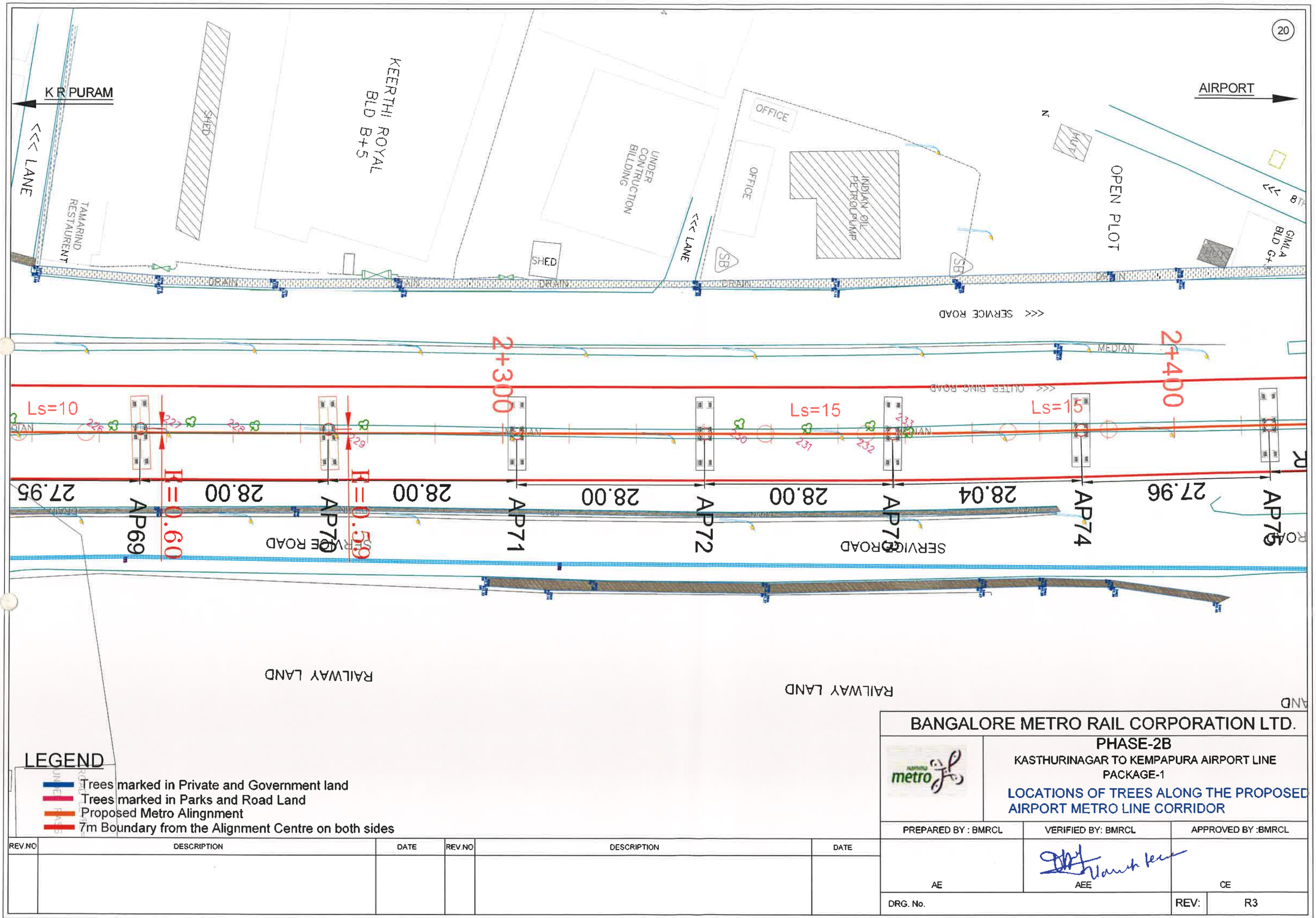

LEGEND

- Trees marked in Private and Government land
- Trees marked in Parks and Road Land
- Proposed Metro Alingnment
- 7m Boundary from the Alignment Centre on both sides

REV.NO	DESCRIPTION	DATE	REV.NO	DESCRIPTION	DATE

BANGALORE METRO RAIL CORPORATION LTD.

PHASE-2B

KASTHURINAGAR TO KEMPAPURA AIRPORT LINE
PACKAGE-1

LOCATIONS OF TREES ALONG THE PROPOSED AIRPORT METRO LINE CORRIDOR

PREPARED BY : BMRCL	VERIFIED BY: BMRCL	APPROVED BY :BMRCL
AE	AEE	CE

DRG. No. | REV: R3

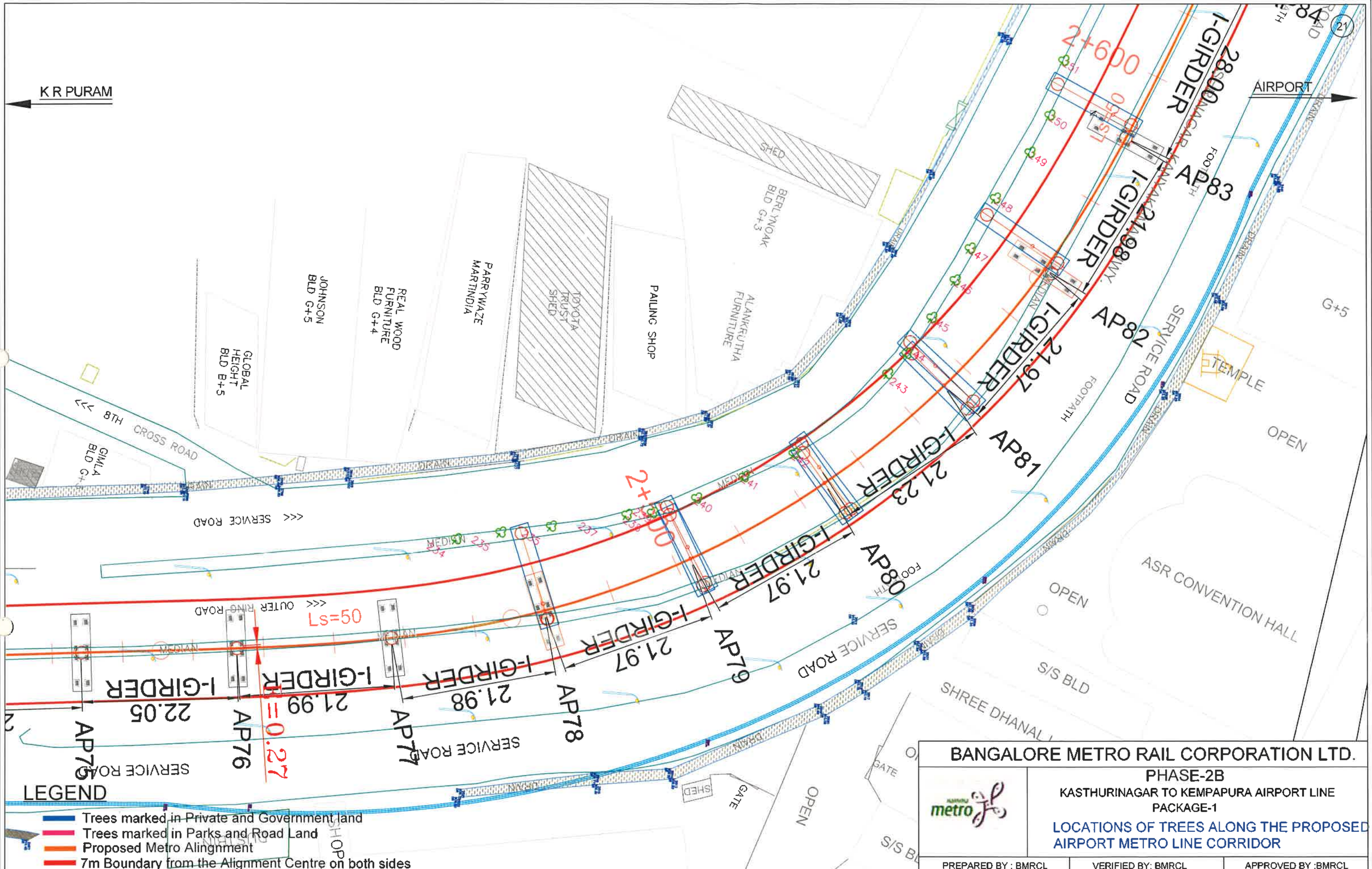

LEGEND

- Trees marked in Private and Government land
- Trees marked in Parks and Road Land
- Proposed Metro Alingnment
- 7m Boundary from the Alignment Centre on both sides

REV.NO	DESCRIPTION	DATE	REV.NO	DESCRIPTION	DATE

BANGALORE METRO RAIL CORPORATION LTD.

PHASE-2B

KASTHURINAGAR TO KEMPAPURA AIRPORT LINE
PACKAGE-1

LOCATIONS OF TREES ALONG THE PROPOSED AIRPORT METRO LINE CORRIDOR

PREPARED BY : BMRCL	VERIFIED BY: BMRCL	APPROVED BY :BMRCL
AE	AEE	CE

DRG. No. | REV: R3

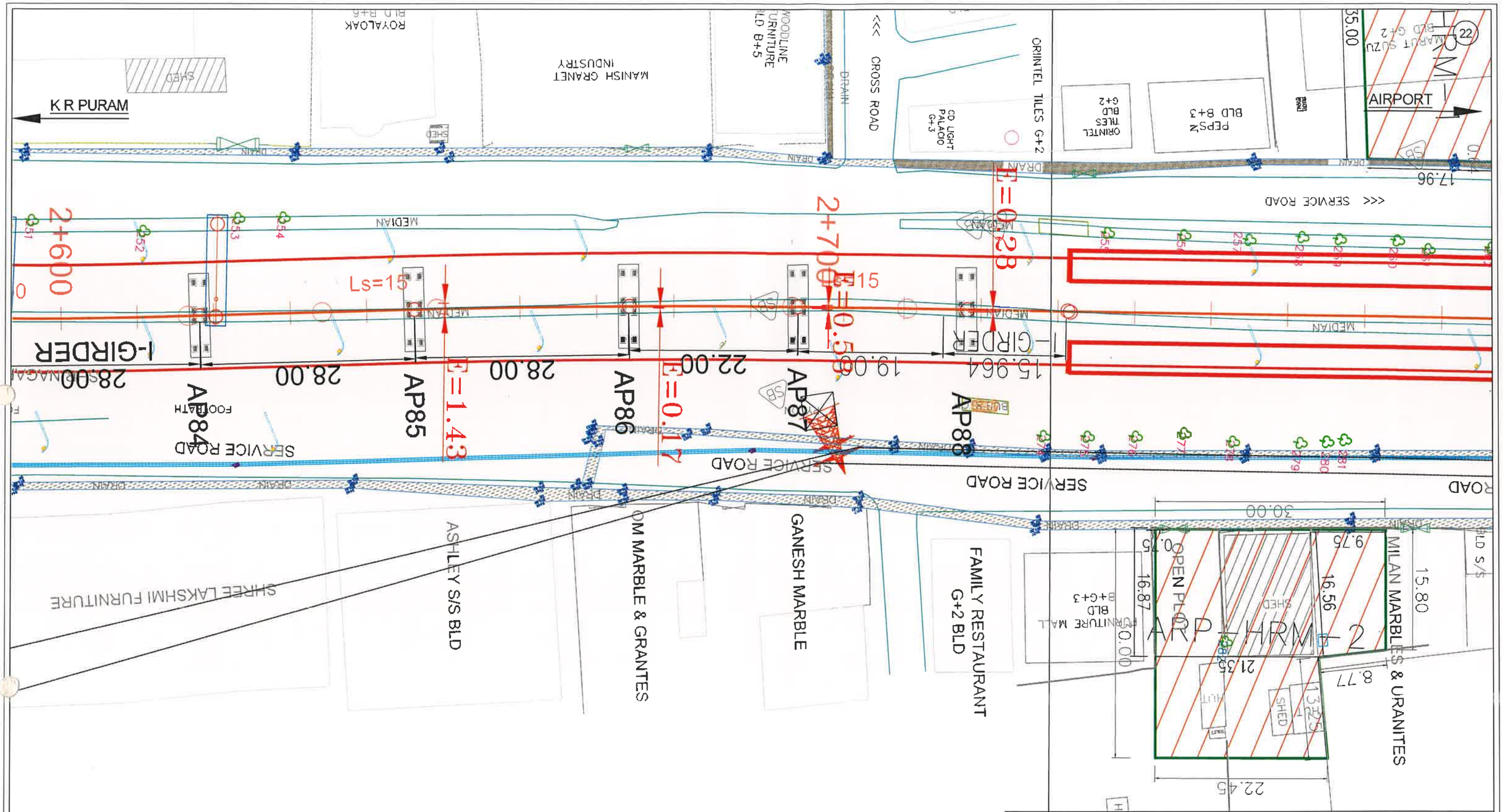

LEGEND

- Trees marked in Private and Government land
- Trees marked in Parks and Road Land
- Proposed Metro Alingnment
- 7m Boundary from the Alignment Centre on both sides

REV.NO	DESCRIPTION	DATE	REV.NO	DESCRIPTION	DATE

BANGALORE METRO RAIL CORPORATION LTD.

PHASE-2B

KASTHURINAGAR TO KEMPAPURA AIRPORT LINE PACKAGE-1

LOCATIONS OF TREES ALONG THE PROPOSED AIRPORT METRO LINE CORRIDOR

PREPARED BY : BMRCL	VERIFIED BY: BMRCL	APPROVED BY :BMRCL
AE	AEE	CE

DRG. No.

REV: R3

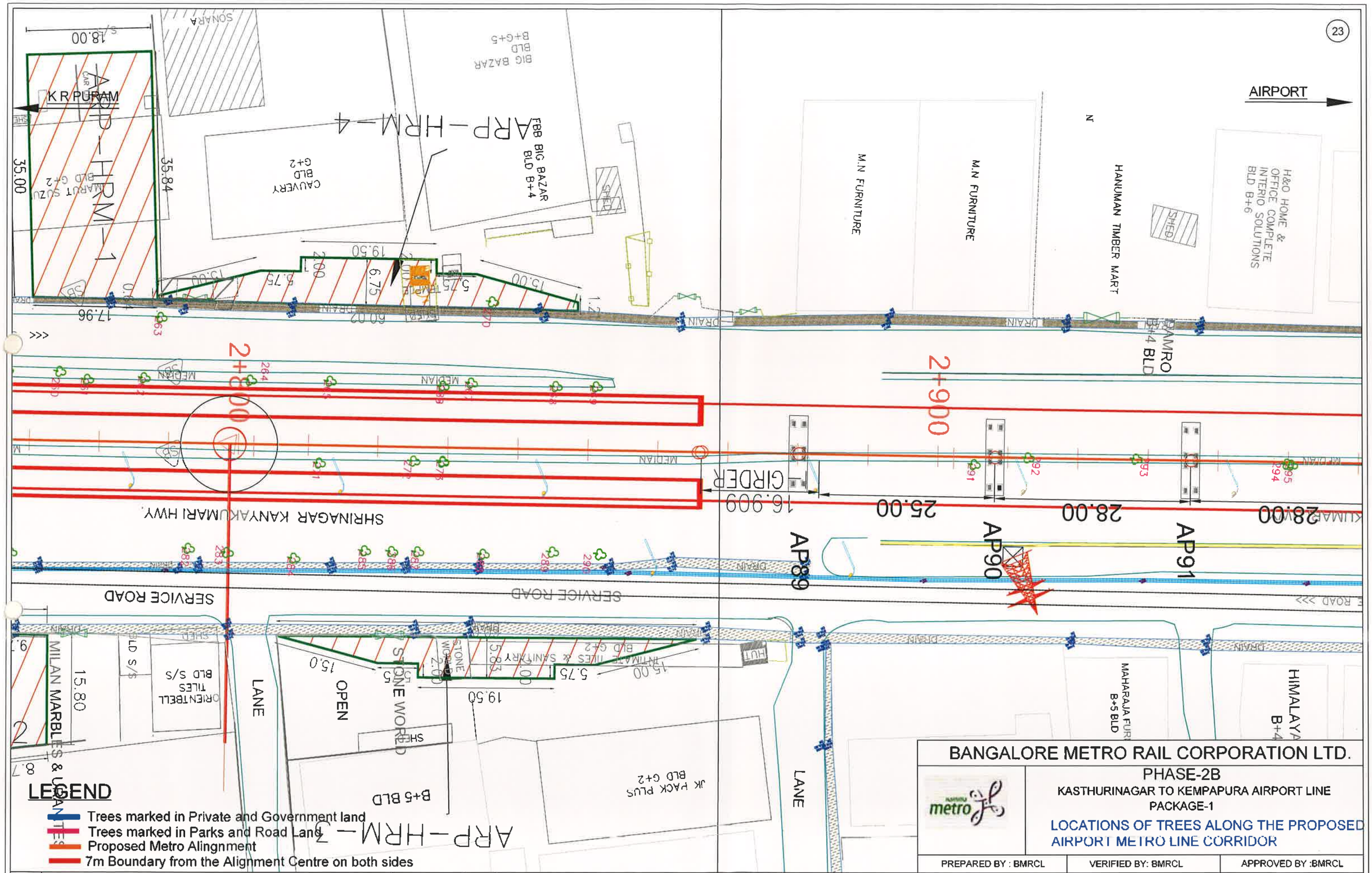

REV.NO	DESCRIPTION	DATE	REV.NO	DESCRIPTION	DATE

BANGALORE METRO RAIL CORPORATION LTD.

PHASE-2B

KASTHURINAGAR TO KEMPAPURA AIRPORT LINE

PACKAGE-1

LOCATIONS OF TREES ALONG THE PROPOSED AIRPORT METRO LINE CORRIDOR

PREPARED BY : BMRCL	VERIFIED BY: BMRCL	APPROVED BY :BMRCL
AE	AEE	CE

DRG. No. REV: R3

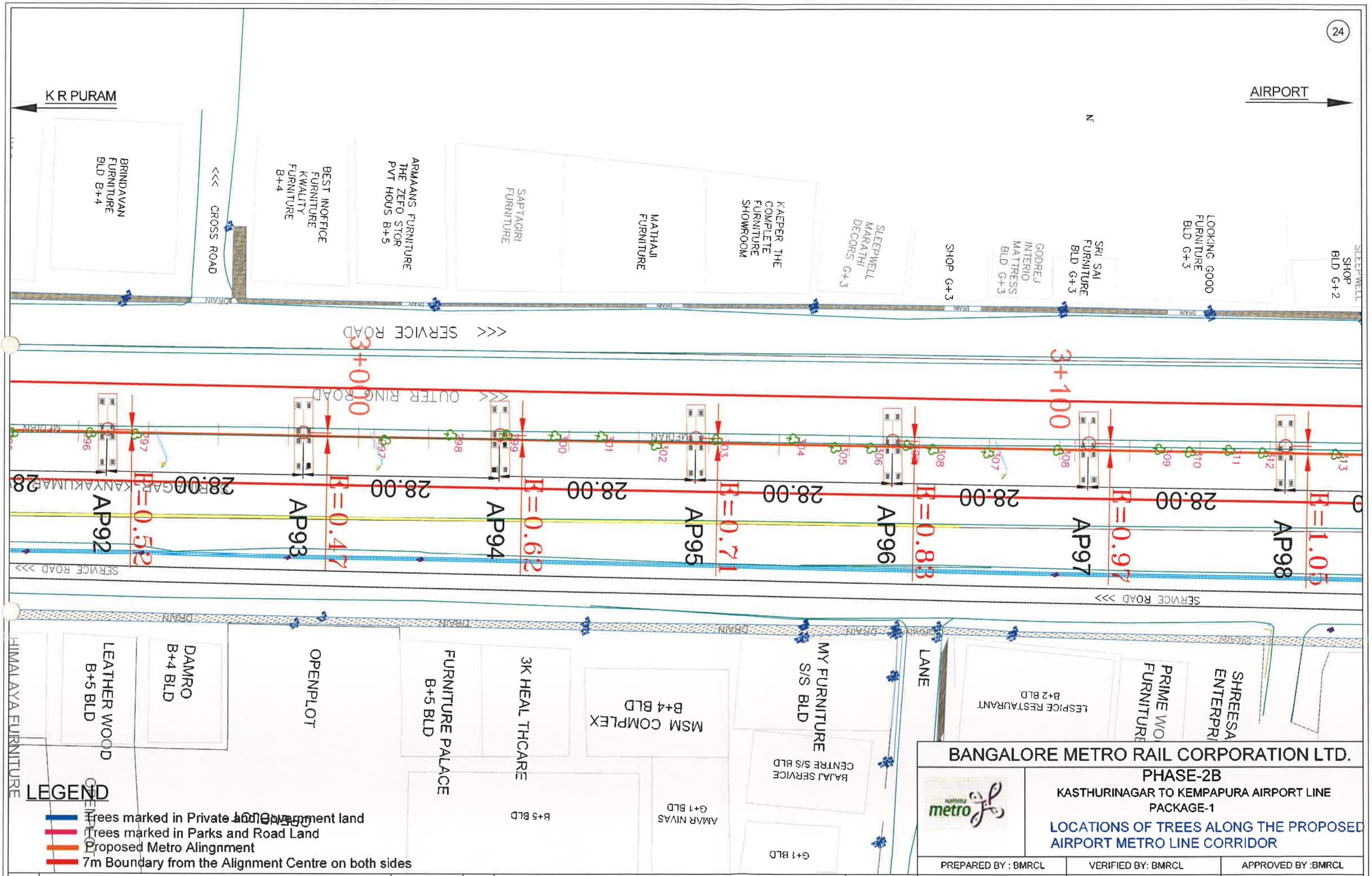

LEGEND

- Trees marked in Private and Government land
- Trees marked in Parks and Road Land
- Proposed Metro Alingnment
- 7m Boundary from the Alignment Centre on both sides

REV NO	DESCRIPTION	DATE	REV NO	DESCRIPTION	DATE

BANGALORE METRO RAIL CORPORATION LTD.

PHASE-2B

KASTHURINAGAR TO KEMPAPURA AIRPORT LINE
PACKAGE-1

LOCATIONS OF TREES ALONG THE PROPOSED AIRPORT METRO LINE CORRIDOR

PREPARED BY : BMRCL	VERIFIED BY: BMRCL	APPROVED BY :BMRCL
AE	AEE	CE

DRG. No. | REV: R3

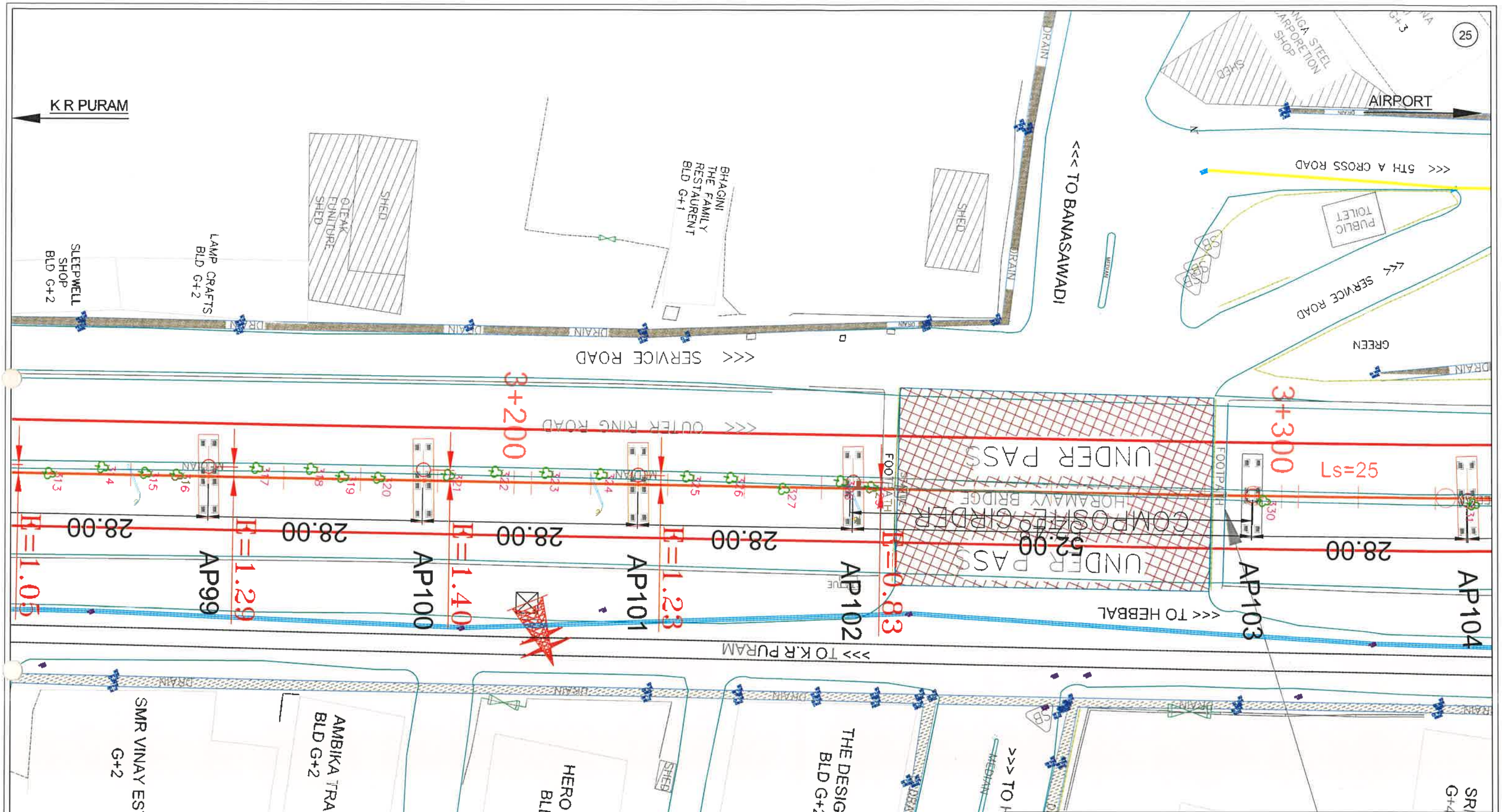

REV.NO	DESCRIPTION	DATE	REV.NO	DESCRIPTION	DATE

BANGALORE METRO RAIL CORPORATION LTD.

PHASE-2B

KASTHURINAGAR TO KEMPAPURA AIRPORT LINE

PACKAGE-1

LOCATIONS OF TREES ALONG THE PROPOSED AIRPORT METRO LINE CORRIDOR

PREPARED BY : BMRCL	VERIFIED BY: BMRCL	APPROVED BY :BMRCL
AE	AEE	CE

DRG. No. REV: R3

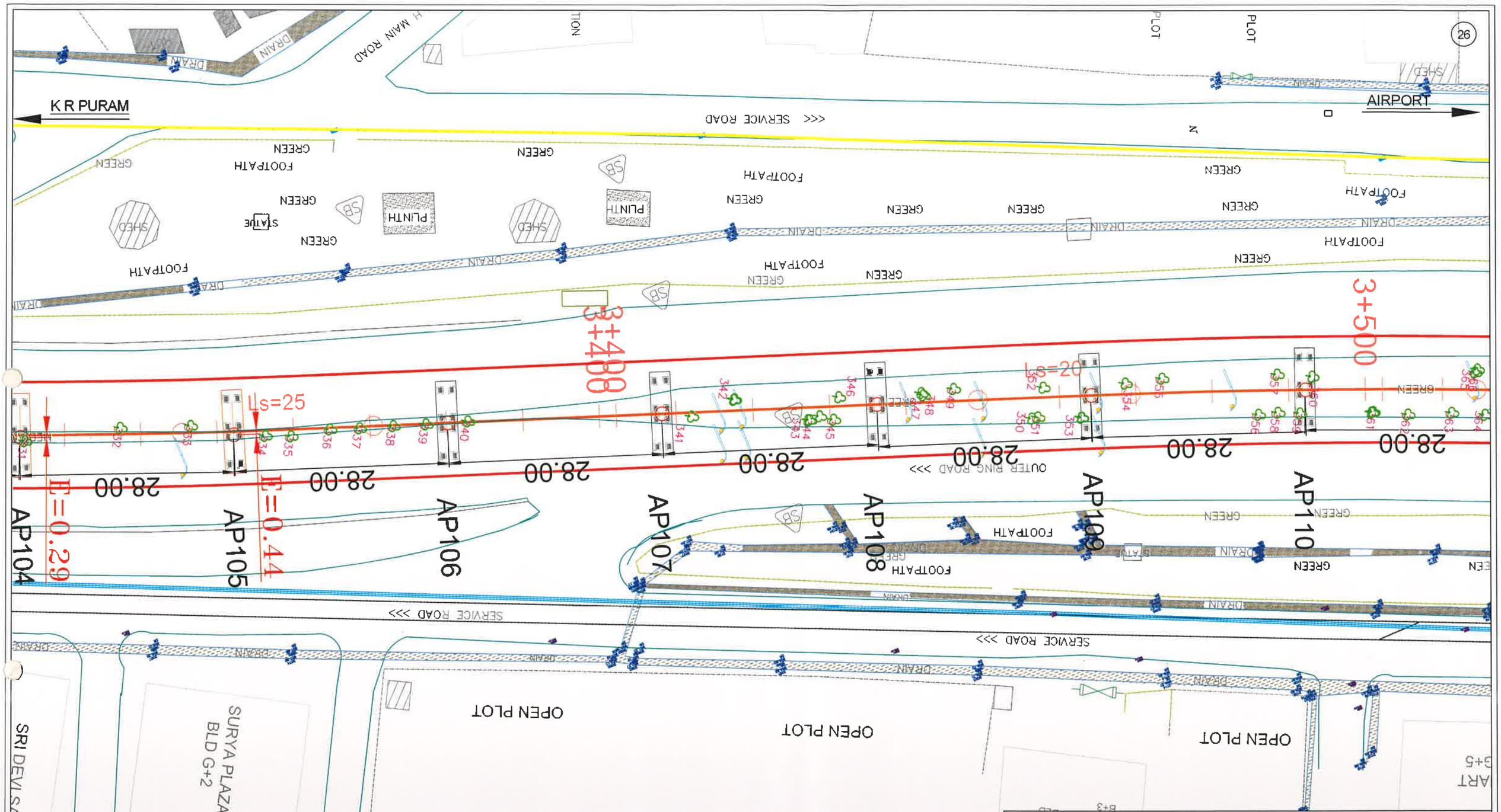

LEGEND

- Trees marked in Private and Government land
- Trees marked in Parks and Road Land
- Proposed Metro Alingnment
- 7m Boundary from the Alignment Centre on both sides

REV.NO	DESCRIPTION	DATE	REV.NO	DESCRIPTION	DATE

BANGALORE METRO RAIL CORPORATION LTD.

PHASE-2B

KASTHURINAGAR TO KEMPAPURA AIRPORT LINE
PACKAGE-1

LOCATIONS OF TREES ALONG THE PROPOSED AIRPORT METRO LINE CORRIDOR

PREPARED BY : BMRCL	VERIFIED BY: BMRCL	APPROVED BY :BMRCL
AE	AEE	CE

DRG. No. | REV: R3



LEGEND

- Trees marked in Private and Government land
- Trees marked in Parks and Road Land
- Proposed Metro Alingnment
- 7m Boundary from the Alignment Centre on both sides

REV.NO	DESCRIPTION	DATE	REV.NO	DESCRIPTION	DATE

BANGALORE METRO RAIL CORPORATION LTD.

PHASE-2B

KASTHURINAGAR TO KEMPAPURA AIRPORT LINE
PACKAGE-1

LOCATIONS OF TREES ALONG THE PROPOSED AIRPORT METRO LINE CORRIDOR

PREPARED BY : BMRCL	VERIFIED BY: BMRCL	APPROVED BY :BMRCL
AE	AEE	CE

DRG. No. | REV: R3

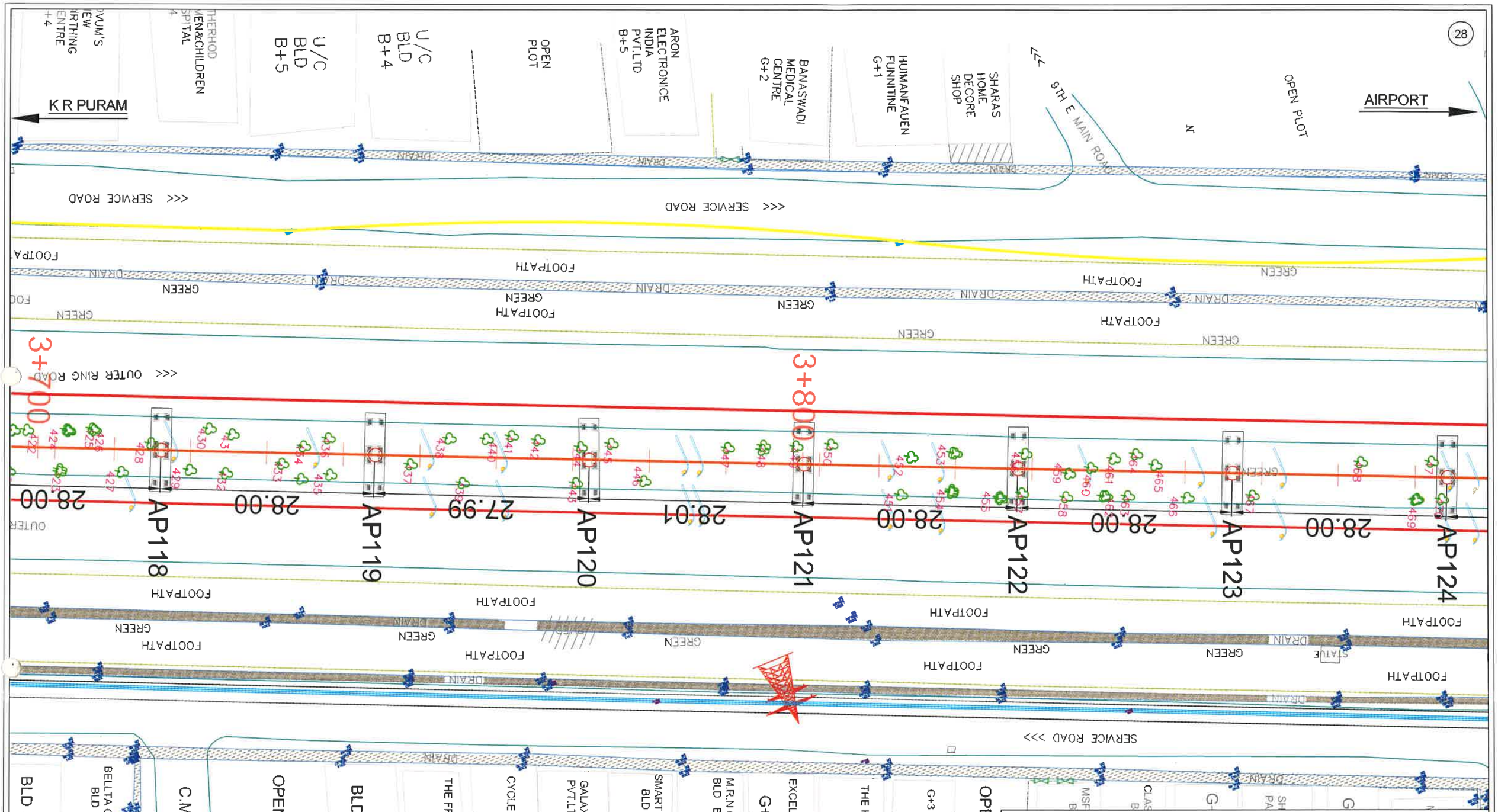

LEGEND

- Trees marked in Private and Government land
- Trees marked in Parks and Road Land
- Proposed Metro Alingnment
- 7m Boundary from the Alignment Centre on both sides

REV.NO	DESCRIPTION	DATE	REV.NO	DESCRIPTION	DATE

BANGALORE METRO RAIL CORPORATION LTD.

PHASE-2B

KASTHURINAGAR TO KEMPAPURA AIRPORT LINE
PACKAGE-1

LOCATIONS OF TREES ALONG THE PROPOSED AIRPORT METRO LINE CORRIDOR

PREPARED BY : BMRCL	VERIFIED BY: BMRCL	APPROVED BY :BMRCL
AE	AEE	CE

DRG. No. | REV: R3

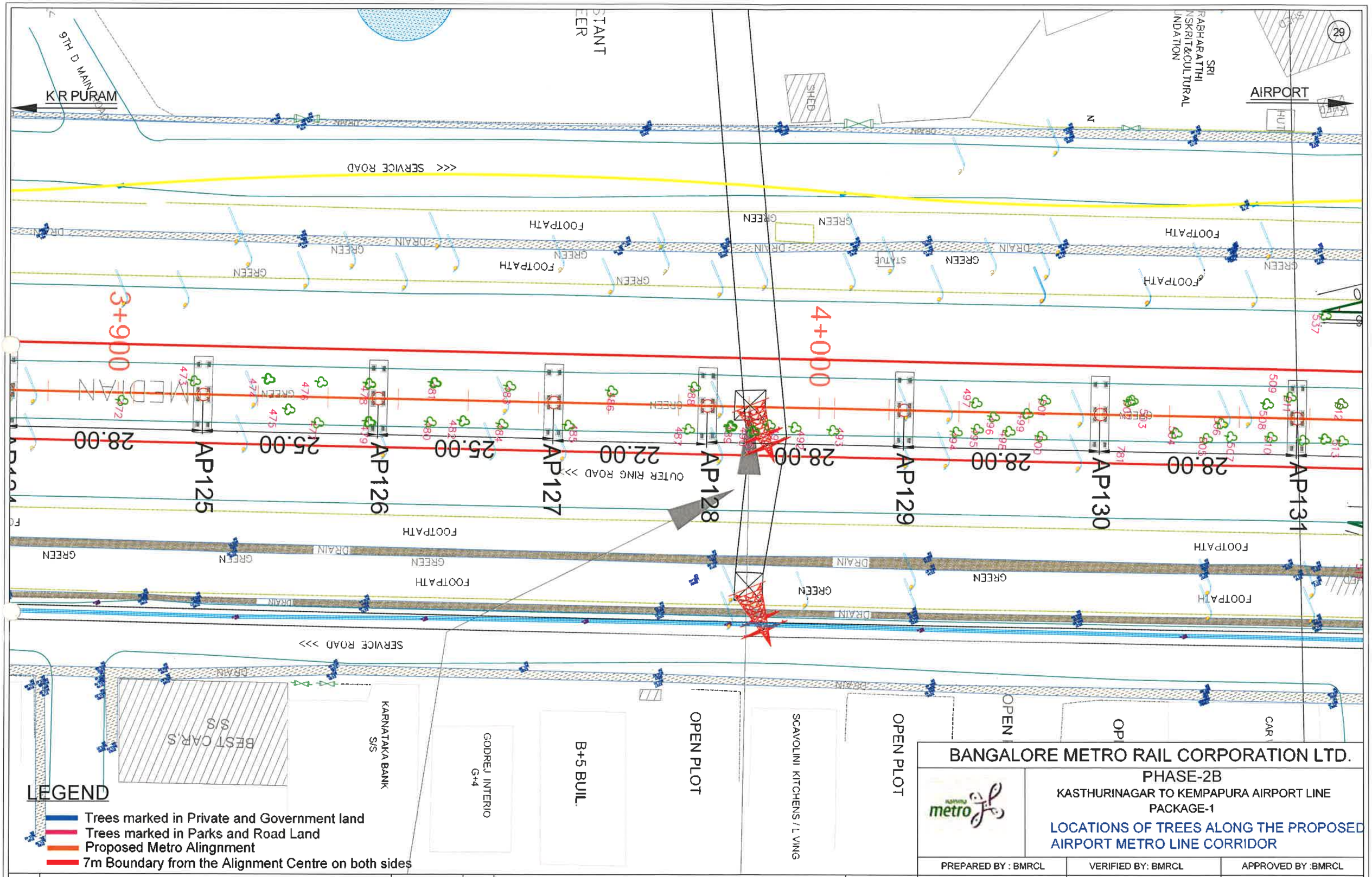

LEGEND

- Trees marked in Private and Government land
- Trees marked in Parks and Road Land
- Proposed Metro Alingnment
- 7m Boundary from the Alignment Centre on both sides

REV NO	DESCRIPTION	DATE	REV NO	DESCRIPTION	DATE

BANGALORE METRO RAIL CORPORATION LTD.

metro

PHASE-2B

KASTHURINAGAR TO KEMPAPURA AIRPORT LINE
PACKAGE-1

LOCATIONS OF TREES ALONG THE PROPOSED AIRPORT METRO LINE CORRIDOR

PREPARED BY : BMRCL	VERIFIED BY: BMRCL	APPROVED BY :BMRCL
AE	AEE	CE

DRG. No. | REV: R3

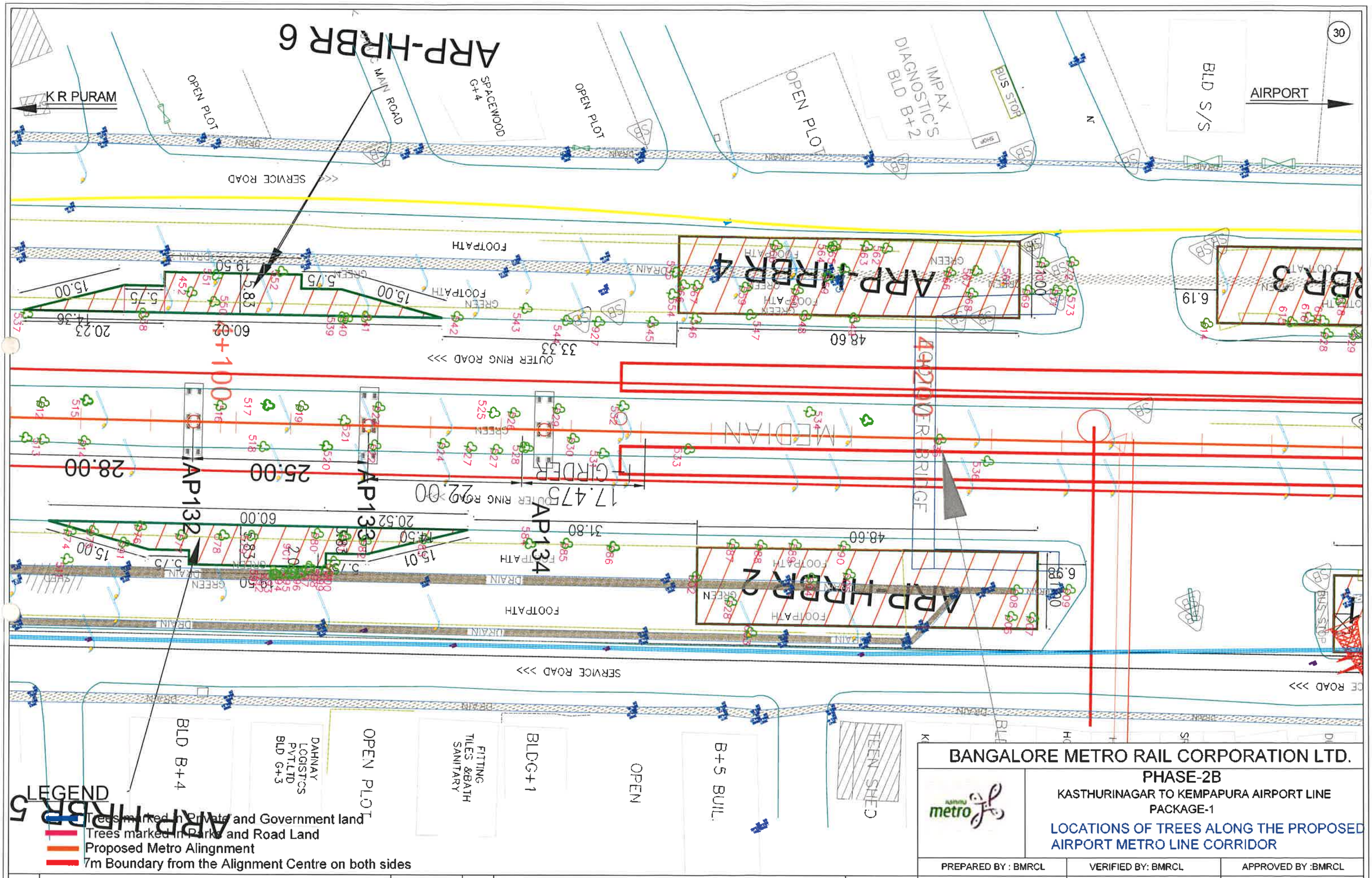

LEGEND

- Trees marked in Private and Government land
- Trees marked in Parks and Road Land
- Proposed Metro Alingnment
- 7m Boundary from the Alignment Centre on both sides

REV.NO	DESCRIPTION	DATE	REV.NO	DESCRIPTION	DATE

BANGALORE METRO RAIL CORPORATION LTD.

PHASE-2B

KASTHURINAGAR TO KEMPAPURA AIRPORT LINE
PACKAGE-1

LOCATIONS OF TREES ALONG THE PROPOSED AIRPORT METRO LINE CORRIDOR

PREPARED BY : BMRCL	VERIFIED BY: BMRCL	APPROVED BY :BMRCL
AE	AEE	CE

DRG. No.

REV: R3

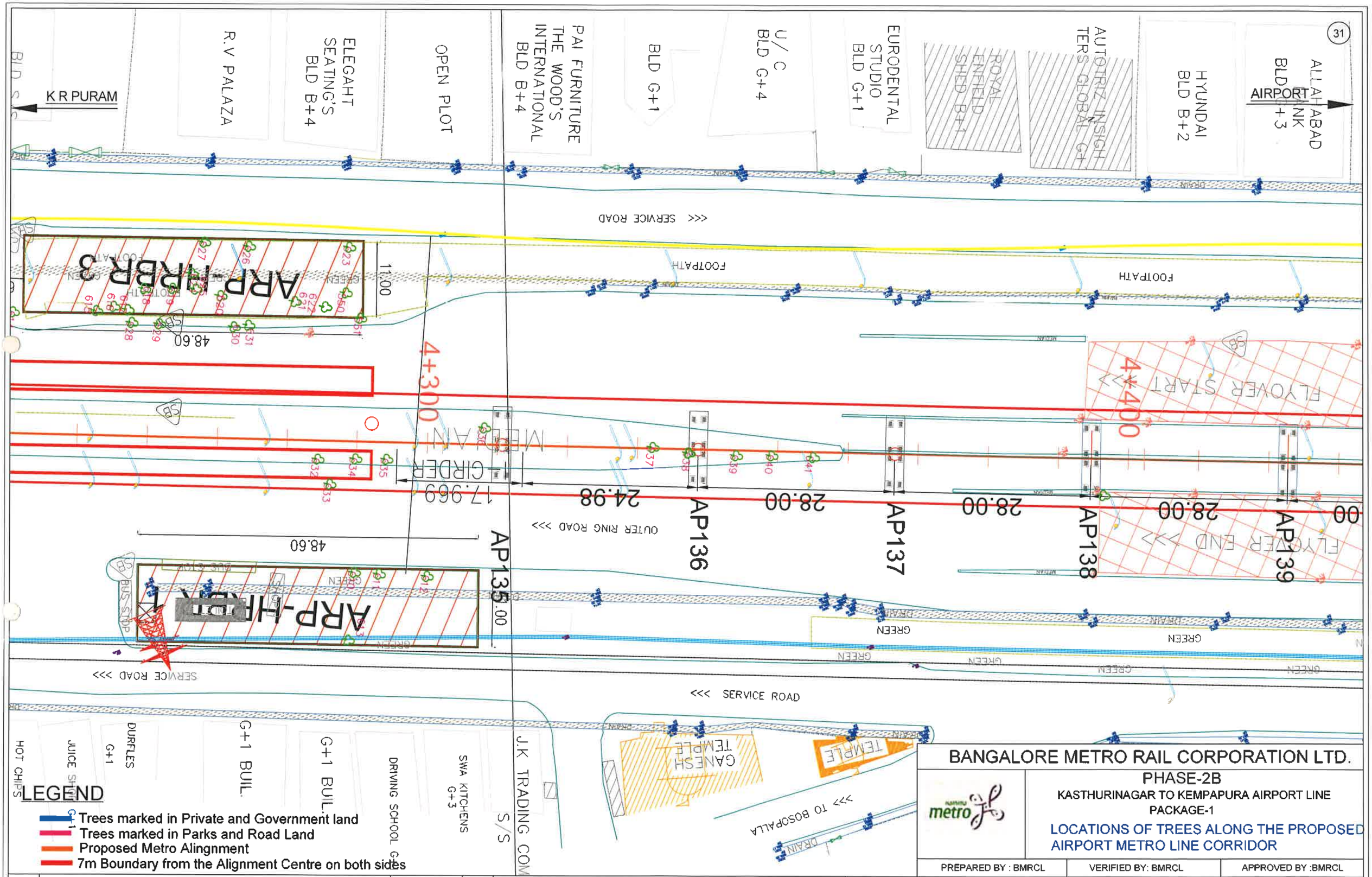

LEGEND

- Trees marked in Private and Government land
- Trees marked in Parks and Road Land
- Proposed Metro Alingnment
- 7m Boundary from the Alignment Centre on both sides

REV.NO	DESCRIPTION	DATE	REV.NO	DESCRIPTION	DATE

BANGALORE METRO RAIL CORPORATION LTD.

PHASE-2B

KASTHURINAGAR TO KEMPAPURA AIRPORT LINE
PACKAGE-1

LOCATIONS OF TREES ALONG THE PROPOSED AIRPORT METRO LINE CORRIDOR

PREPARED BY : BMRCL	VERIFIED BY: BMRCL	APPROVED BY :BMRCL
AE	AEE	CE

DRG. No. | REV: R3

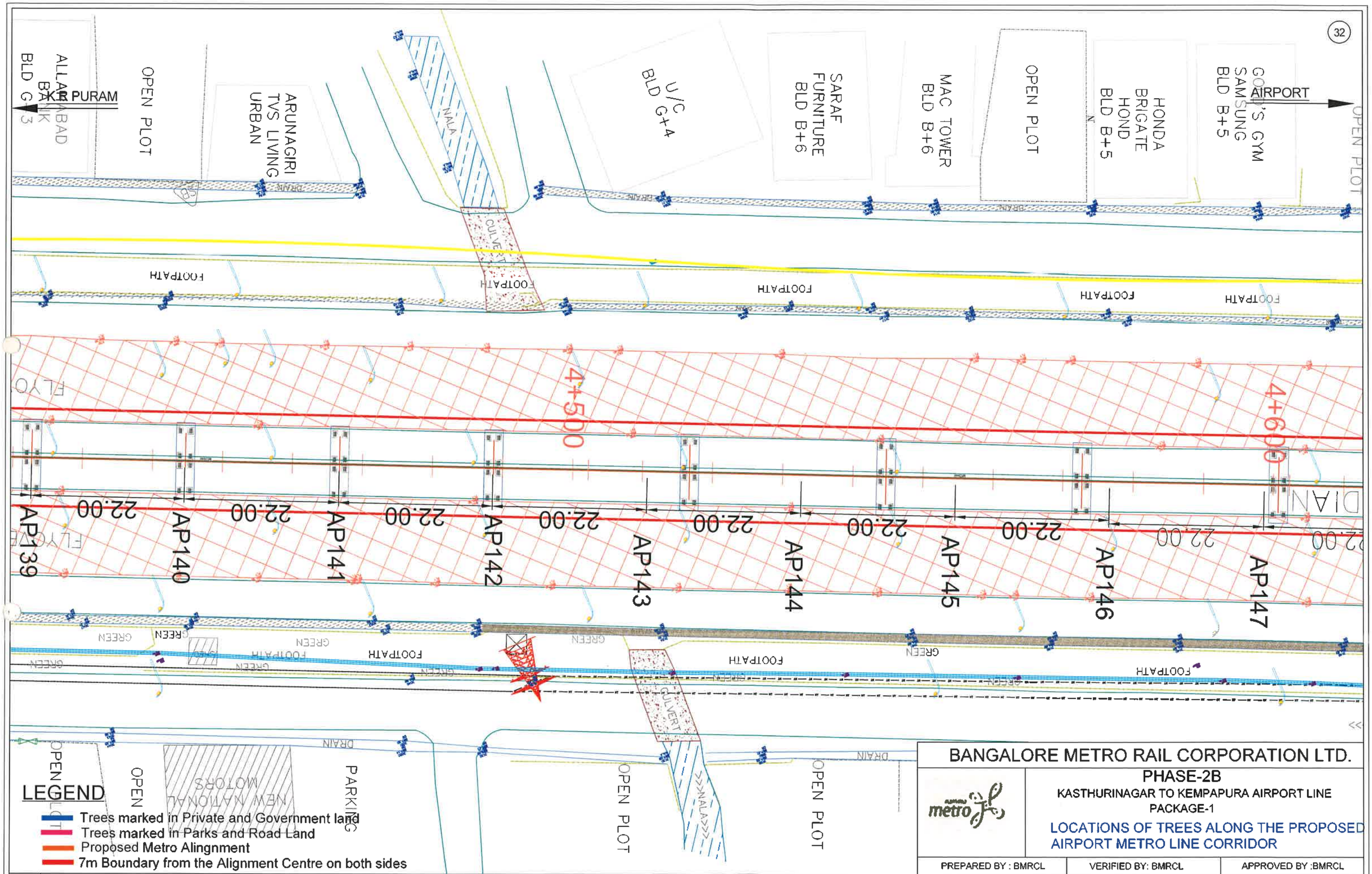

REV.NO	DESCRIPTION	DATE	REV.NO	DESCRIPTION	DATE

BANGALORE METRO RAIL CORPORATION LTD.

PHASE-2B

KASTHURINAGAR TO KEMPAPURA AIRPORT LINE PACKAGE-1

LOCATIONS OF TREES ALONG THE PROPOSED AIRPORT METRO LINE CORRIDOR

PREPARED BY : BMRCL	VERIFIED BY: BMRCL	APPROVED BY :BMRCL
AE	AEE	CE

DRG. No. REV: R3

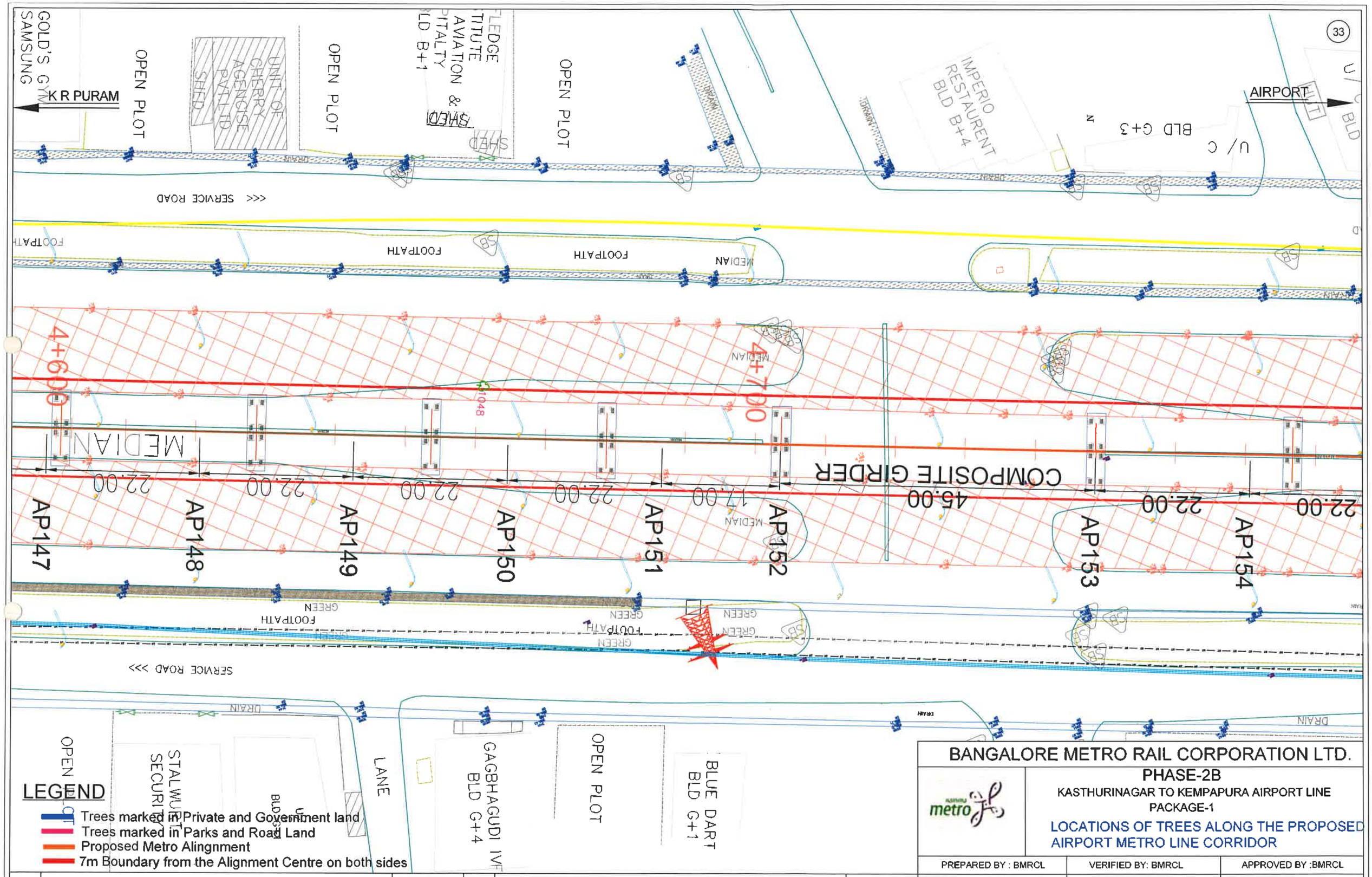

LEGEND

- Trees marked in Private and Government land
- Trees marked in Parks and Road Land
- Proposed Metro Alingnment
- 7m Boundary from the Alignment Centre on both sides

REV.NO	DESCRIPTION	DATE	REV.NO	DESCRIPTION	DATE

BANGALORE METRO RAIL CORPORATION LTD.

PHASE-2B

KASTHURINAGAR TO KEMPAPURA AIRPORT LINE
PACKAGE-1

LOCATIONS OF TREES ALONG THE PROPOSED AIRPORT METRO LINE CORRIDOR

PREPARED BY : BMRCL	VERIFIED BY: BMRCL	APPROVED BY :BMRCL
AE	AEE	CE

DRG. No. REV: R3

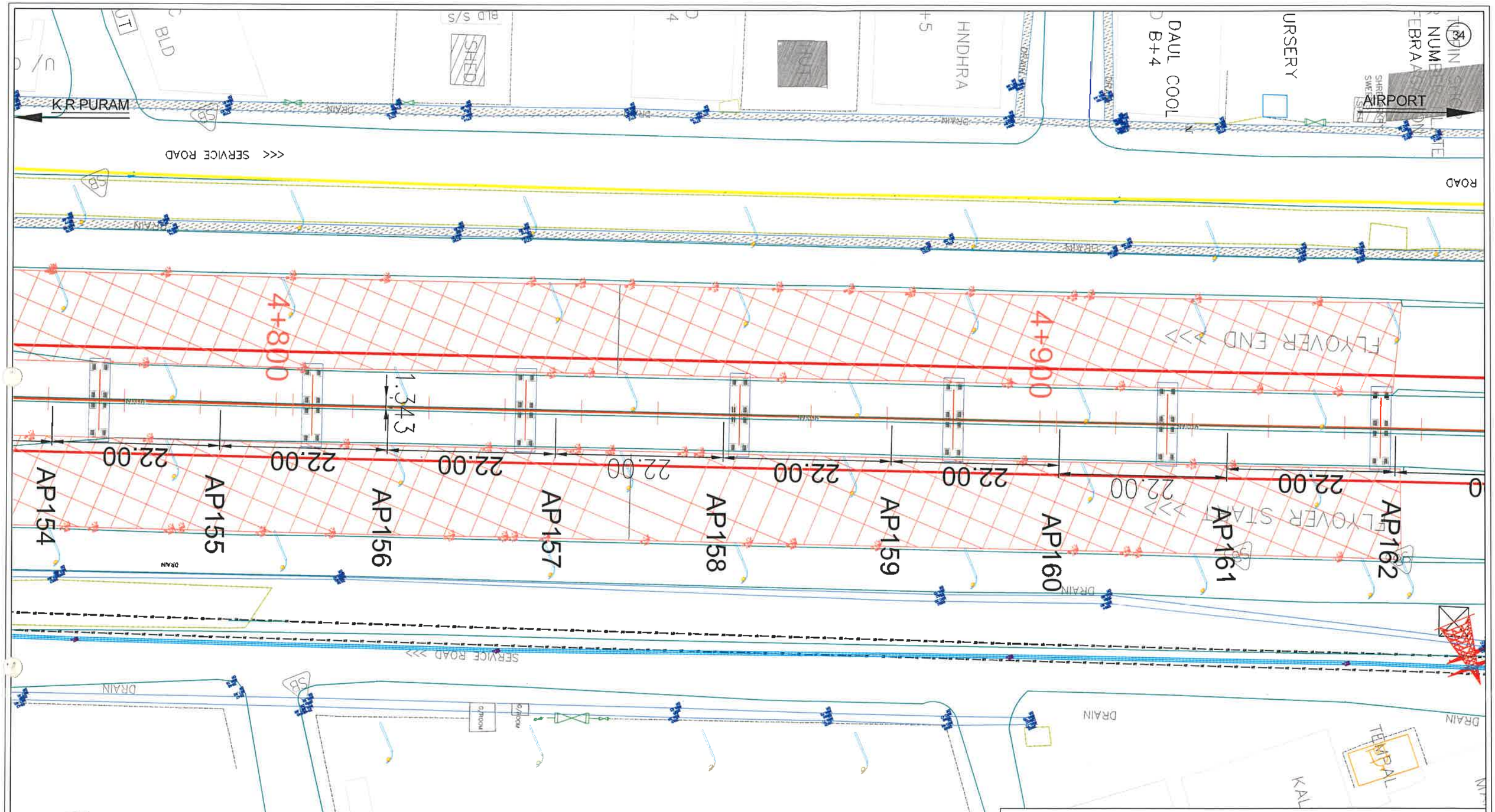

LEGEND

- Trees marked in Private and Government land
- Trees marked in Parks and Road Land
- Proposed Metro Alingnment
- 7m Boundary from the Alignment Centre on both sides

REV.NO	DESCRIPTION	DATE	REV.NO	DESCRIPTION	DATE

BANGALORE METRO RAIL CORPORATION LTD.

PHASE-2B

KASTHURINAGAR TO KEMPAPURA AIRPORT LINE
PACKAGE-1

LOCATIONS OF TREES ALONG THE PROPOSED AIRPORT METRO LINE CORRIDOR

PREPARED BY : BMRCL	VERIFIED BY: BMRCL	APPROVED BY :BMRCL
AE	AEE	CE

DRG. No. REV: R3

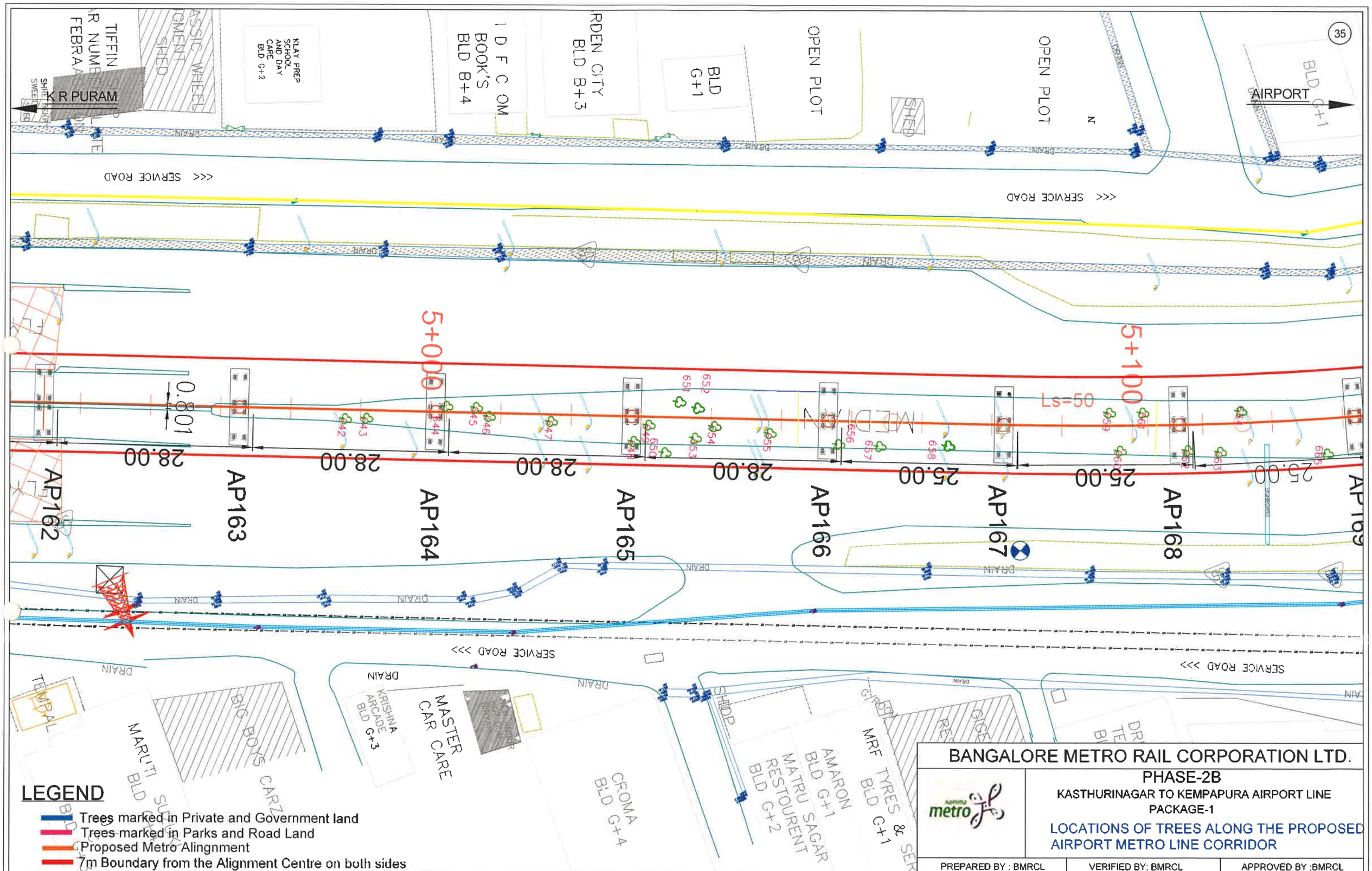

LEGEND

- Trees marked in Private and Government land
- Trees marked in Parks and Road Land
- Proposed Metro Alingnment
- 7m Boundary from the Alignment Centre on both sides

REV.NO	DESCRIPTION	DATE	REV.NO	DESCRIPTION	DATE

BANGALORE METRO RAIL CORPORATION LTD.

PHASE-2B

KASTHURINAGAR TO KEMPAPURA AIRPORT LINE
PACKAGE-1

LOCATIONS OF TREES ALONG THE PROPOSED AIRPORT METRO LINE CORRIDOR

PREPARED BY : BMRCL	VERIFIED BY: BMRCL	APPROVED BY :BMRCL
AE	AEE	CE

DRG. No.

REV: R3

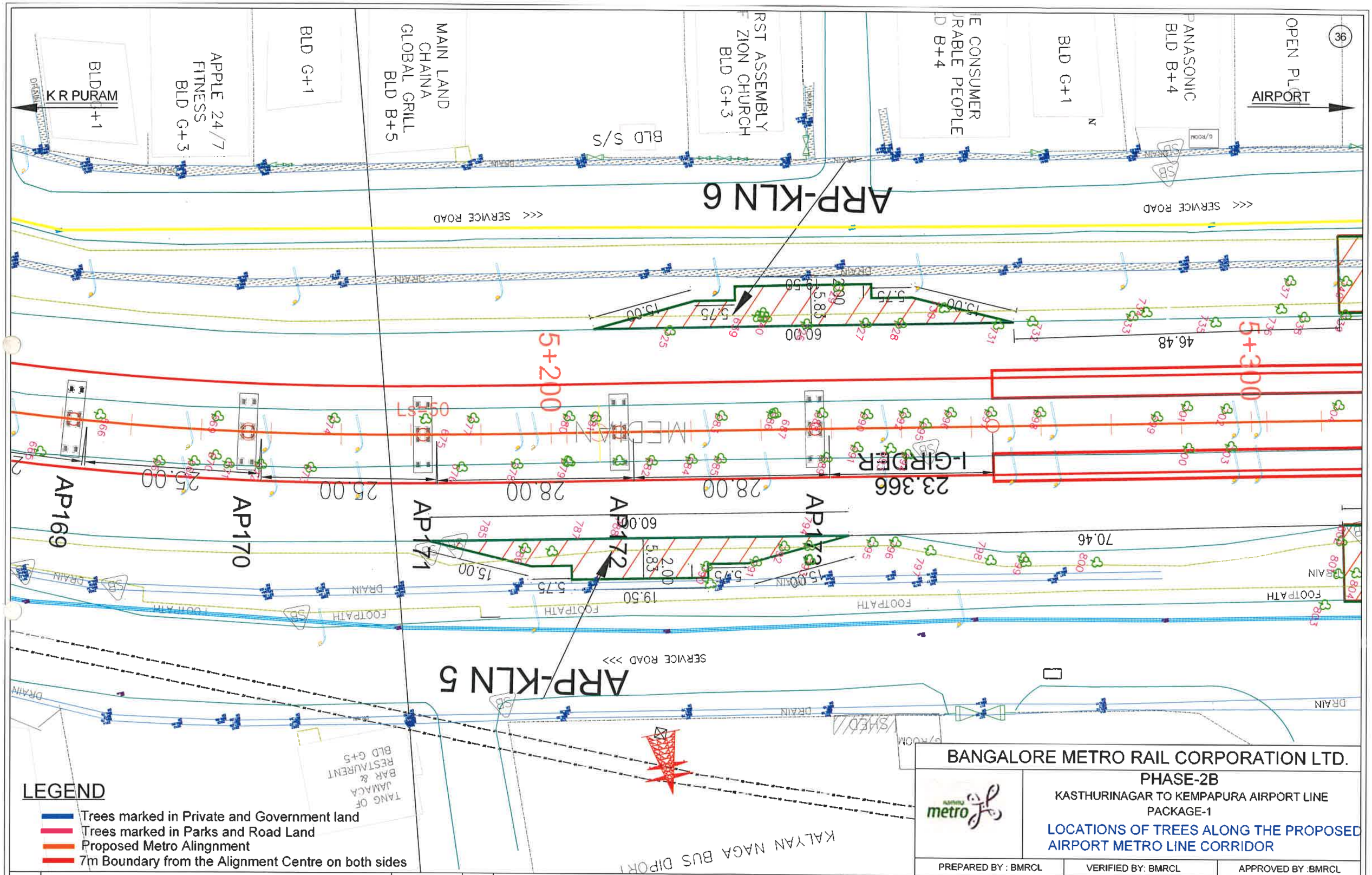

LEGEND

- Trees marked in Private and Government land
- Trees marked in Parks and Road Land
- Proposed Metro Alingnment
- 7m Boundary from the Alignment Centre on both sides

REV.NO	DESCRIPTION	DATE	REV.NO	DESCRIPTION	DATE

BANGALORE METRO RAIL CORPORATION LTD.

PHASE-2B

KASTHURINAGAR TO KEMPAPURA AIRPORT LINE

PACKAGE-1

LOCATIONS OF TREES ALONG THE PROPOSED AIRPORT METRO LINE CORRIDOR

PREPARED BY : BMRCL	VERIFIED BY: BMRCL	APPROVED BY :BMRCL
AE	AEE	CE

DRG. No. | REV: R3

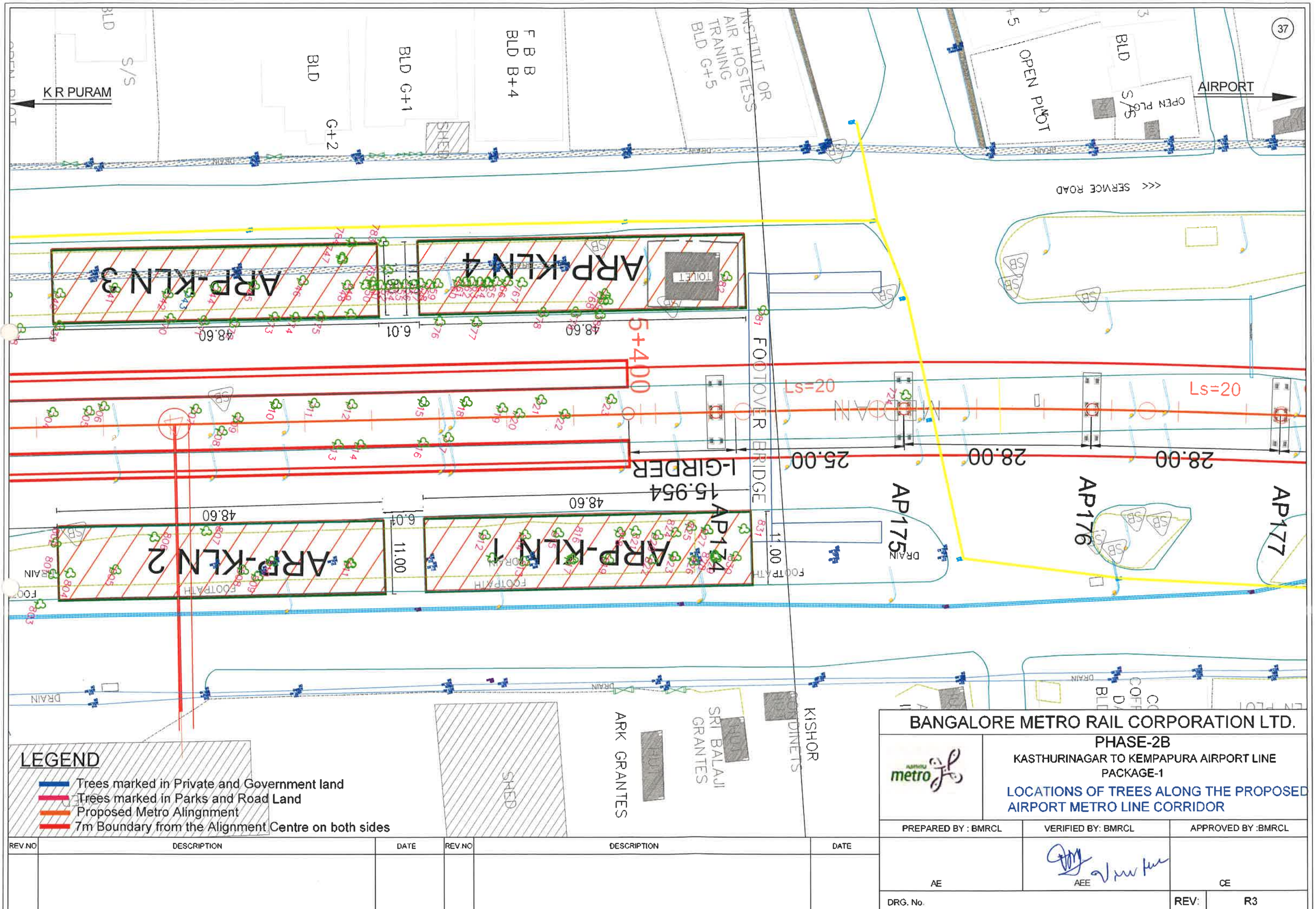

LEGEND

- Trees marked in Private and Government land
- Trees marked in Parks and Road Land
- Proposed Metro Alingnment
- 7m Boundary from the Alignment Centre on both sides

REV NO	DESCRIPTION	DATE	REV NO	DESCRIPTION	DATE

BANGALORE METRO RAIL CORPORATION LTD.

PHASE-2B

KASTHURINAGAR TO KEMPAPURA AIRPORT LINE
PACKAGE-1

LOCATIONS OF TREES ALONG THE PROPOSED AIRPORT METRO LINE CORRIDOR

PREPARED BY : BMRCL	VERIFIED BY: BMRCL	APPROVED BY :BMRCL
AE	AEE	CE

DRG. No. | REV: R3

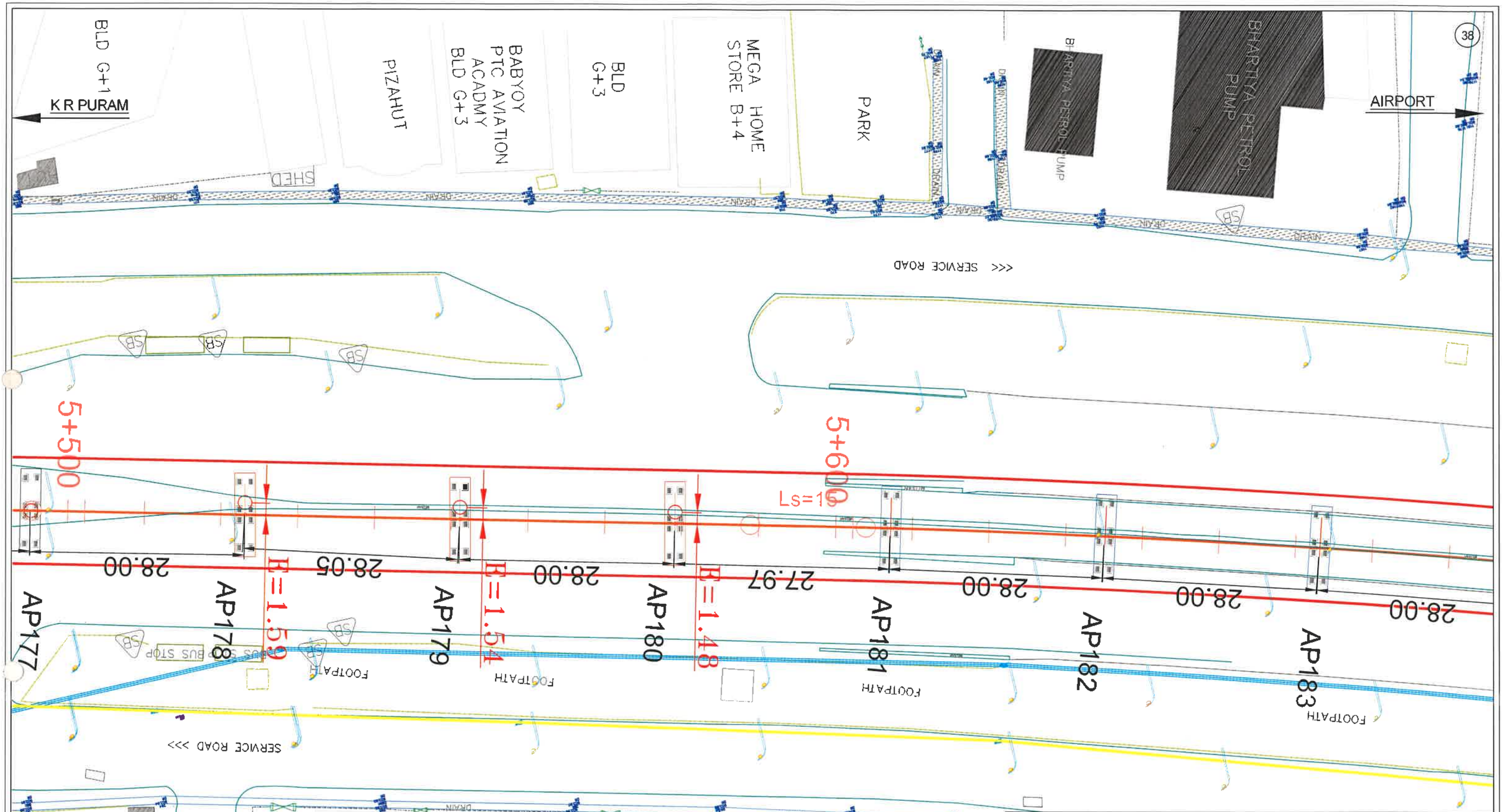

LEGEND

- Trees marked in Private and Government land
- Trees marked in Parks and Road Land
- Proposed Metro Alingnment
- 7m Boundary from the Alignment Centre on both sides

REV.NO	DESCRIPTION	DATE	REV.NO	DESCRIPTION	DATE

BANGALORE METRO RAIL CORPORATION LTD.

PHASE-2B

KASTHURINAGAR TO KEMPAPURA AIRPORT LINE

PACKAGE-1

LOCATIONS OF TREES ALONG THE PROPOSED AIRPORT METRO LINE CORRIDOR

PREPARED BY : BMRCL	VERIFIED BY: BMRCL	APPROVED BY :BMRCL
AE	AEE	CE

DRG. No. REV: R3

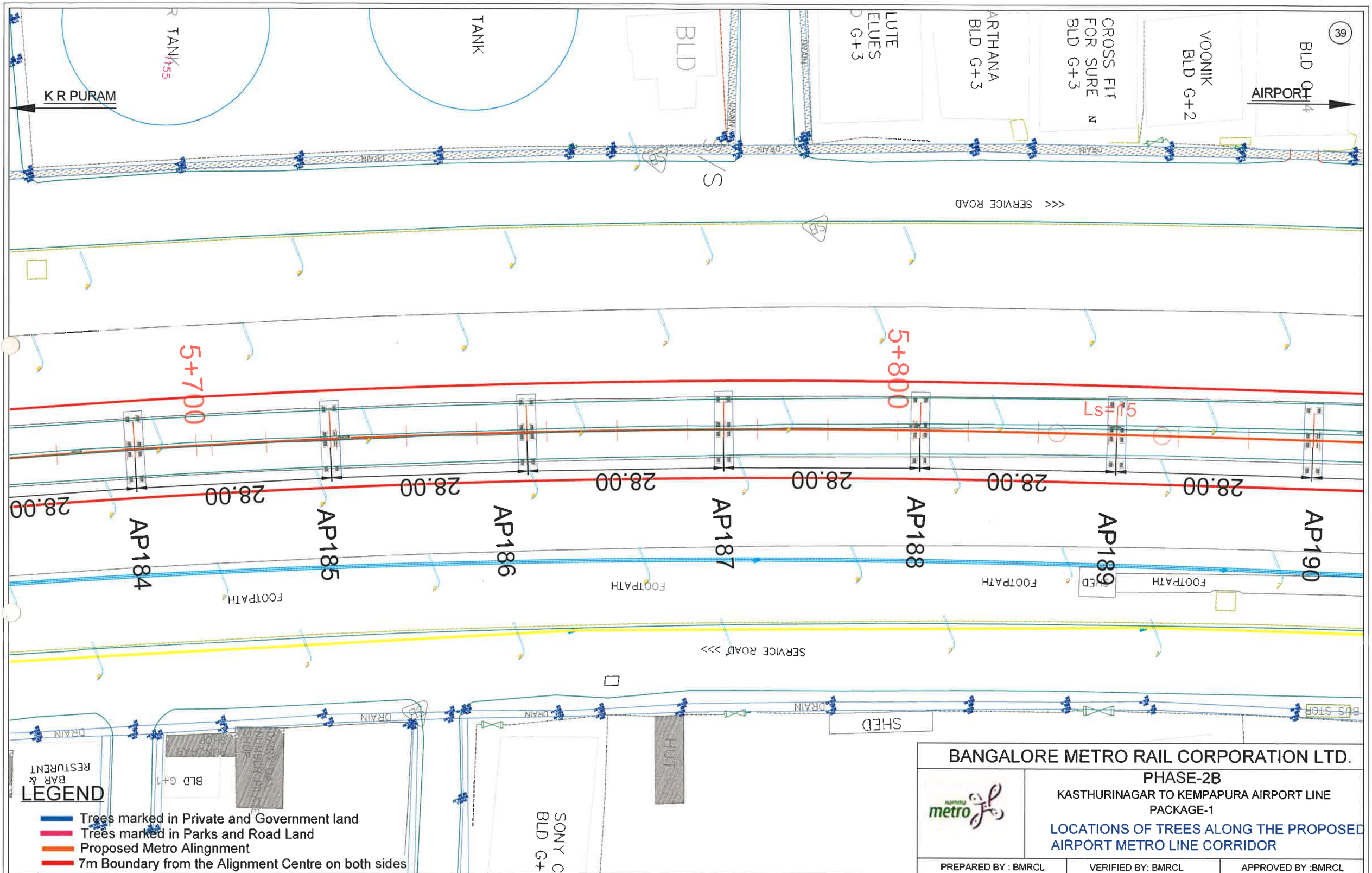

LEGEND

- Trees marked in Private and Government land
- Trees marked in Parks and Road Land
- Proposed Metro Alingnment
- 7m Boundary from the Alignment Centre on both sides

REV.NO	DESCRIPTION	DATE	REV.NO	DESCRIPTION	DATE

BANGALORE METRO RAIL CORPORATION LTD.

PHASE-2B

KASTHURINAGAR TO KEMPAPURA AIRPORT LINE
PACKAGE-1

LOCATIONS OF TREES ALONG THE PROPOSED AIRPORT METRO LINE CORRIDOR

PREPARED BY : BMRCL	VERIFIED BY: BMRCL	APPROVED BY :BMRCL
AE	AEE	CE

DRG. No.

REV: R3

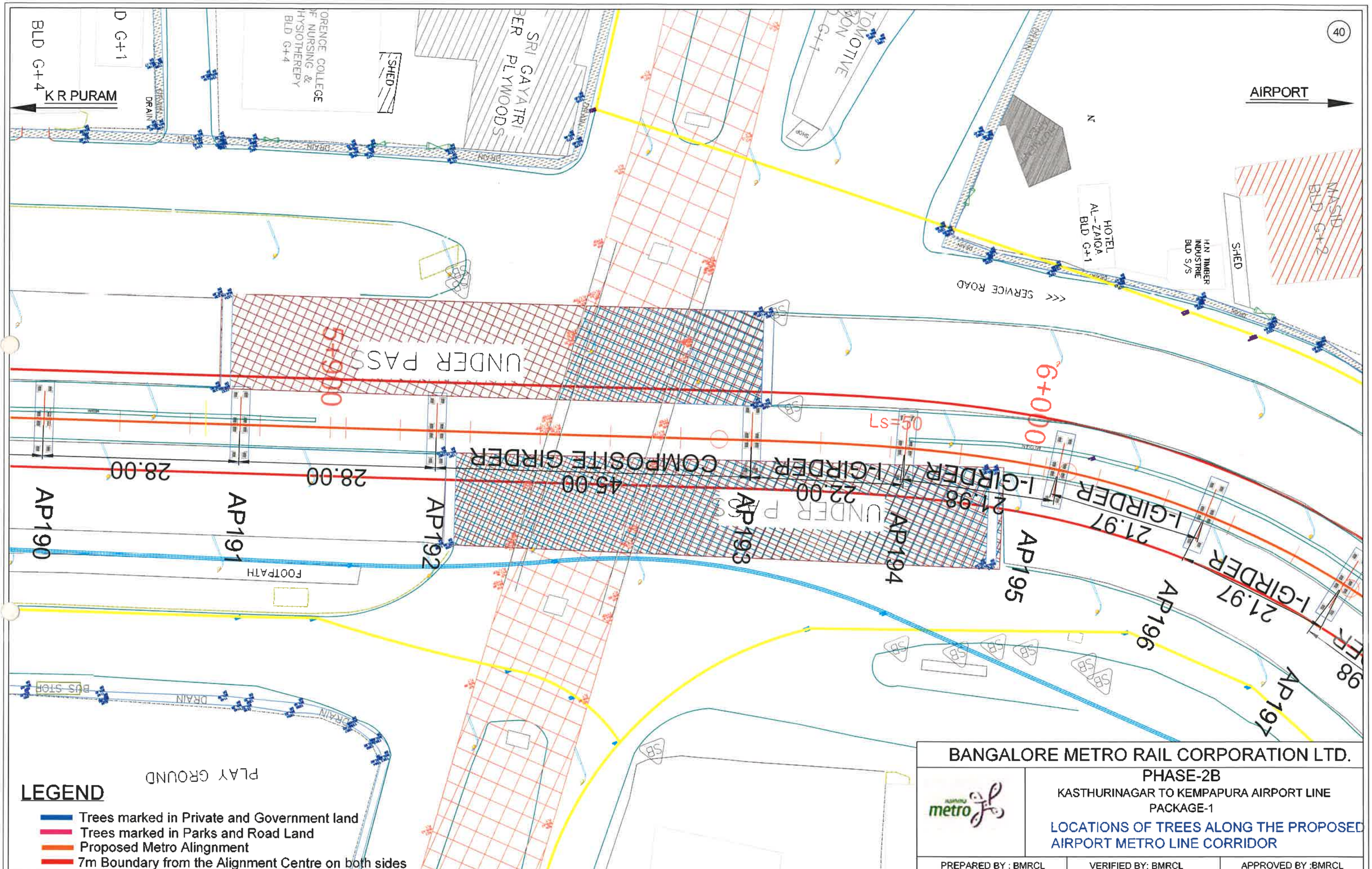

LEGEND

- Trees marked in Private and Government land
- Trees marked in Parks and Road Land
- Proposed Metro Alingnment
- 7m Boundary from the Alignment Centre on both sides

REV NO	DESCRIPTION	DATE	REV.NO	DESCRIPTION	DATE

BANGALORE METRO RAIL CORPORATION LTD.

PHASE-2B

KASTHURINAGAR TO KEMPAPURA AIRPORT LINE

PACKAGE-1

LOCATIONS OF TREES ALONG THE PROPOSED AIRPORT METRO LINE CORRIDOR

PREPARED BY : BMRCL	VERIFIED BY: BMRCL	APPROVED BY :BMRCL
AE	AEE	CE

DRG. No. REV: R3

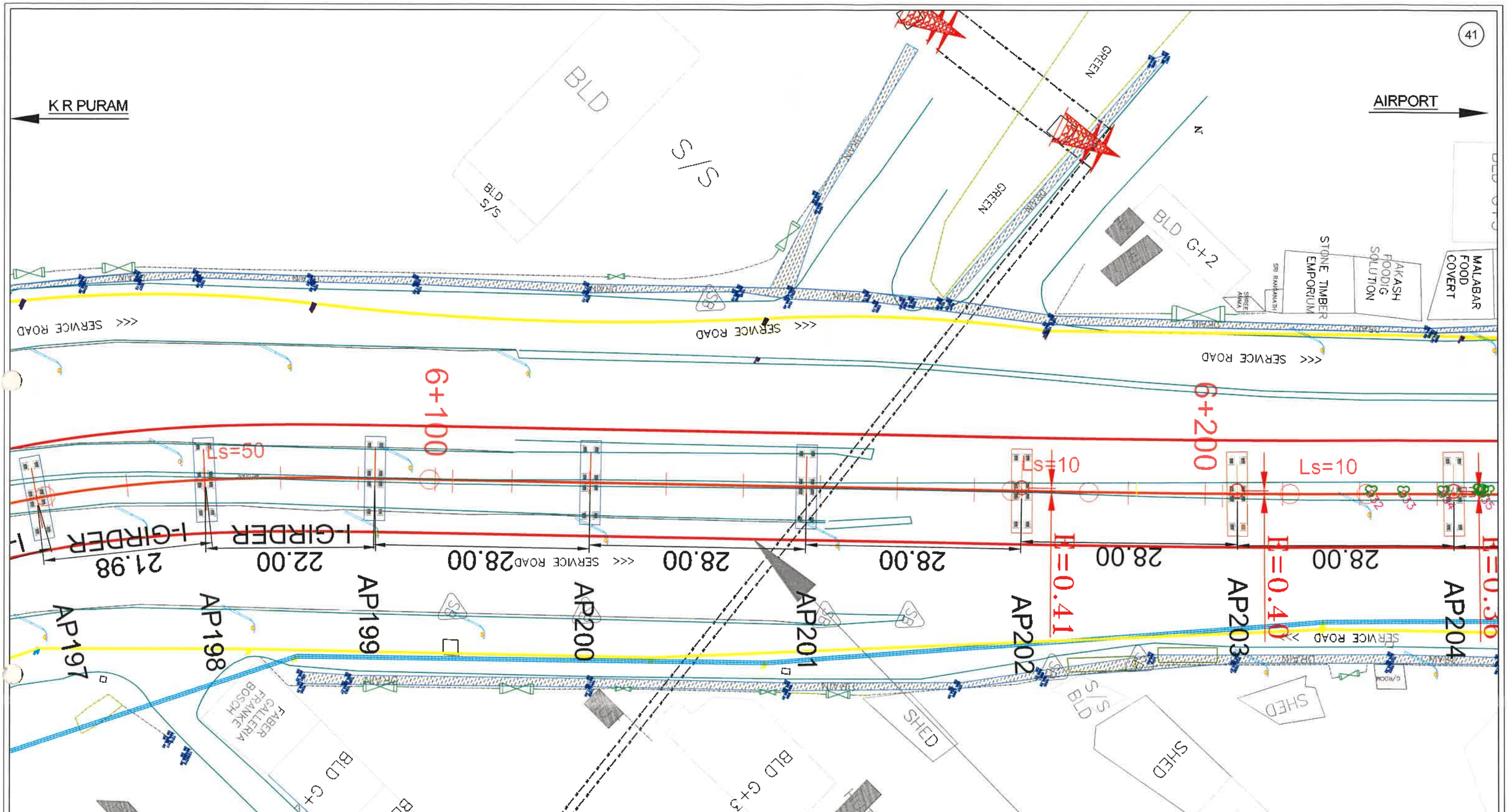

LEGEND

- Trees marked in Private and Government land
- Trees marked in Parks and Road Land
- Proposed Metro Alingnment
- 7m Boundary from the Alignment Centre on both sides.

REV.NO	DESCRIPTION	DATE	REV.NO	DESCRIPTION	DATE

BANGALORE METRO RAIL CORPORATION LTD.

PHASE-2B

KASTHURINAGAR TO KEMPAPURA AIRPORT LINE

PACKAGE-1

LOCATIONS OF TREES ALONG THE PROPOSED AIRPORT METRO LINE CORRIDOR

PREPARED BY : BMRCL	VERIFIED BY: BMRCL	APPROVED BY :BMRCL
AE	AEE	CE

DRG. No.

REV: R3

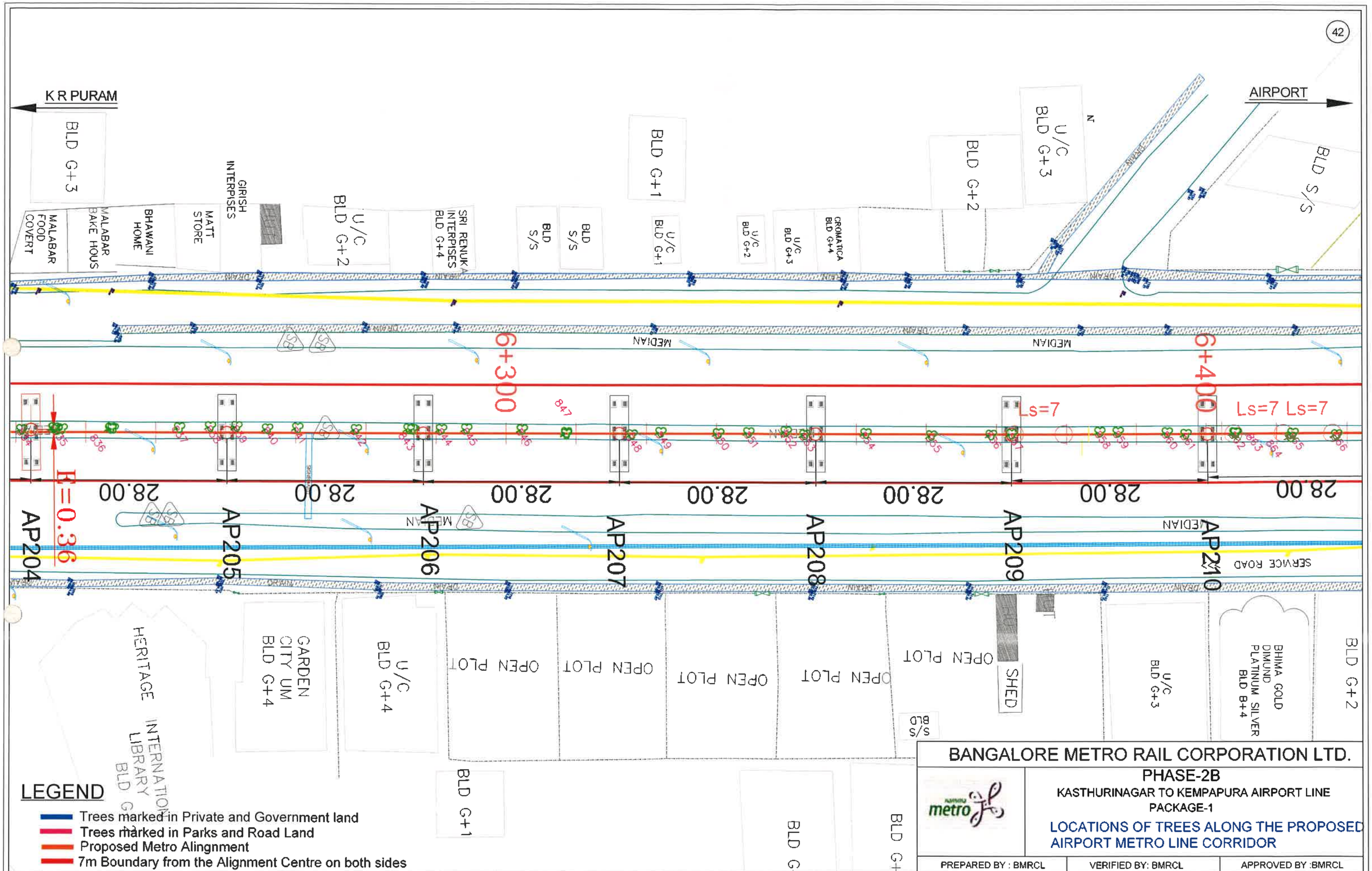

LEGEND

- Trees marked in Private and Government land
- Trees marked in Parks and Road Land
- Proposed Metro Alingnment
- 7m Boundary from the Alignment Centre on both sides

REV.NO	DESCRIPTION	DATE	REV.NO	DESCRIPTION	DATE

BANGALORE METRO RAIL CORPORATION LTD.

PHASE-2B

KASTHURINAGAR TO KEMPAPURA AIRPORT LINE
PACKAGE-1

LOCATIONS OF TREES ALONG THE PROPOSED AIRPORT METRO LINE CORRIDOR

PREPARED BY : BMRCL	VERIFIED BY: BMRCL	APPROVED BY :BMRCL
AE	AEE	CE

DRG. No. | REV: R3

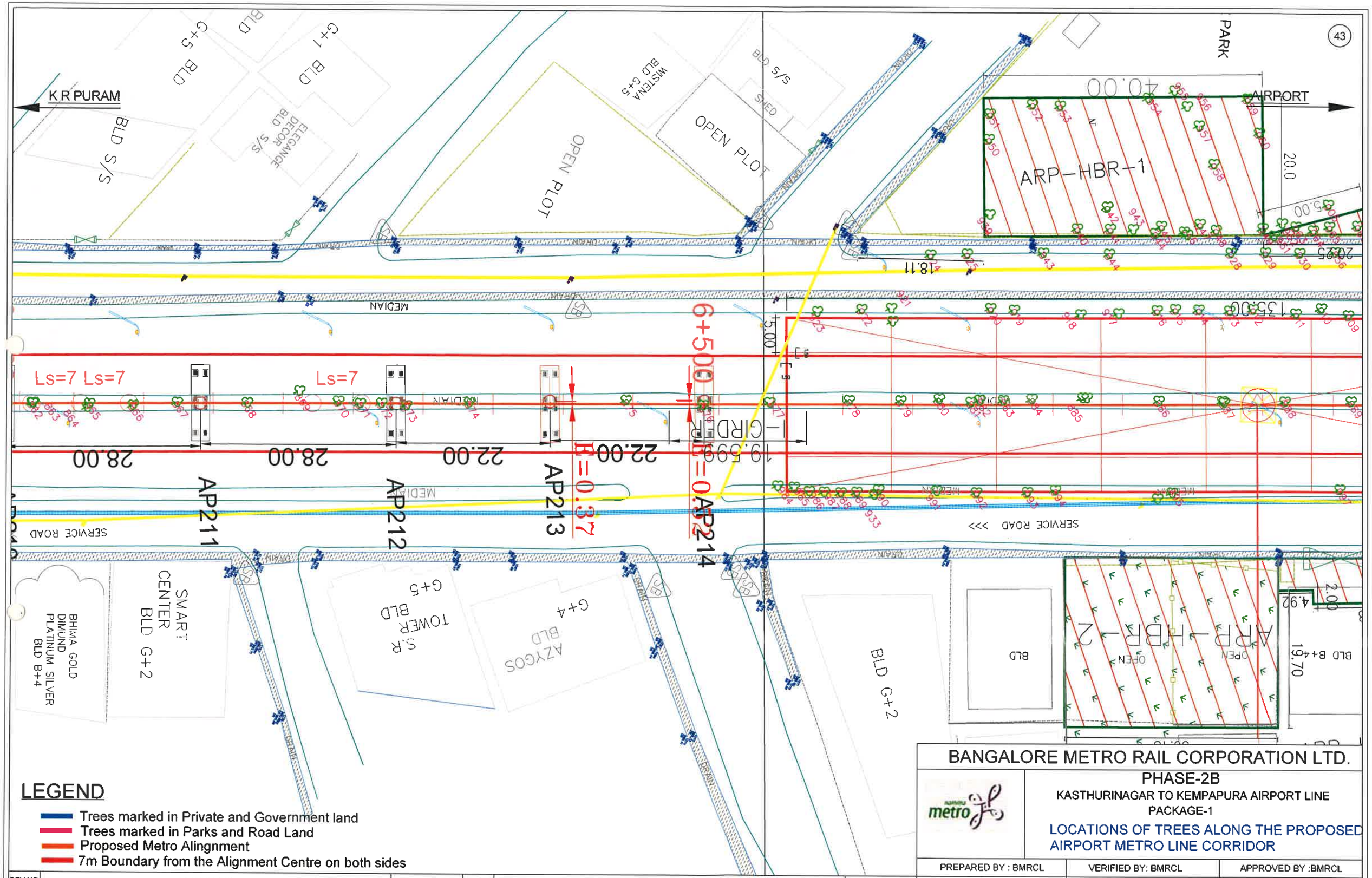

LEGEND

- Trees marked in Private and Government land
- Trees marked in Parks and Road Land
- Proposed Metro Alingnment
- 7m Boundary from the Alignment Centre on both sides

REV.NO	DESCRIPTION	DATE	REV.NO	DESCRIPTION	DATE

BANGALORE METRO RAIL CORPORATION LTD.

PHASE-2B

KASTHURINAGAR TO KEMPAPURA AIRPORT LINE
PACKAGE-1

LOCATIONS OF TREES ALONG THE PROPOSED AIRPORT METRO LINE CORRIDOR

PREPARED BY : BMRCL	VERIFIED BY: BMRCL	APPROVED BY :BMRCL
AE	AEE	CE

DRG. No. | REV: R3

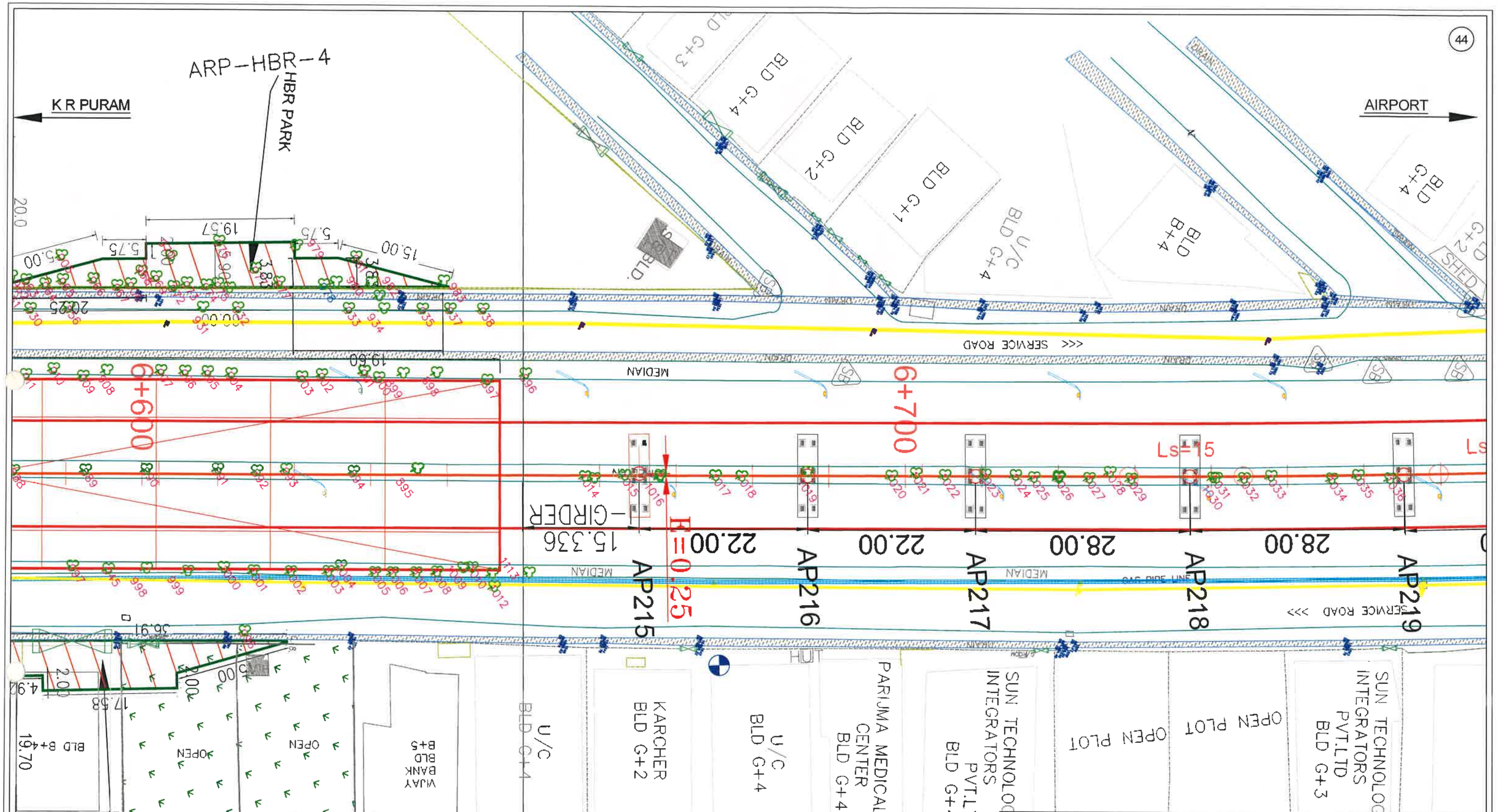

LEGEND

- Trees marked in Private and Government land
- Trees marked in Parks and Road Land
- Proposed Metro Alingnment
- 7m Boundary from the Alignment Centre on both sides

REV NO	DESCRIPTION	DATE	REV NO	DESCRIPTION	DATE

BANGALORE METRO RAIL CORPORATION LTD.

PHASE-2B

KASTHURINAGAR TO KEMPAPURA AIRPORT LINE
PACKAGE-1

LOCATIONS OF TREES ALONG THE PROPOSED AIRPORT METRO LINE CORRIDOR

PREPARED BY : BMRCL	VERIFIED BY: BMRCL	APPROVED BY :BMRCL
AE	AEE	CE

DRG. No. | REV: R3

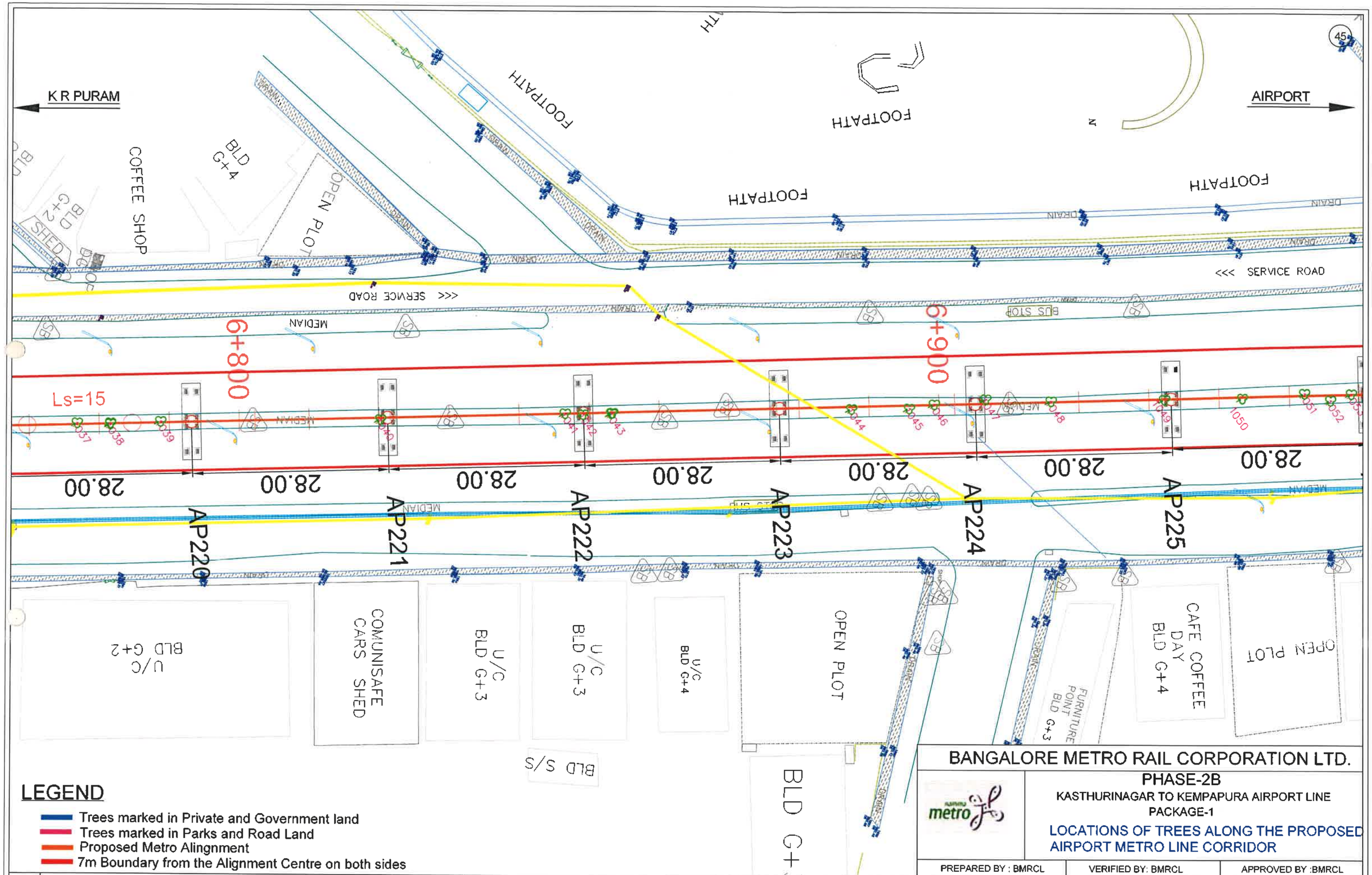

LEGEND

- Trees marked in Private and Government land
- Trees marked in Parks and Road Land
- Proposed Metro Alingnment
- 7m Boundary from the Alignment Centre on both sides

REV.NO	DESCRIPTION	DATE	REV.NO	DESCRIPTION	DATE

BANGALORE METRO RAIL CORPORATION LTD.

PHASE-2B

KASTHURINAGAR TO KEMPAPURA AIRPORT LINE
PACKAGE-1

LOCATIONS OF TREES ALONG THE PROPOSED AIRPORT METRO LINE CORRIDOR

PREPARED BY : BMRCL	VERIFIED BY: BMRCL	APPROVED BY :BMRCL
AE	AEE	CE

DRG. No. REV: R3

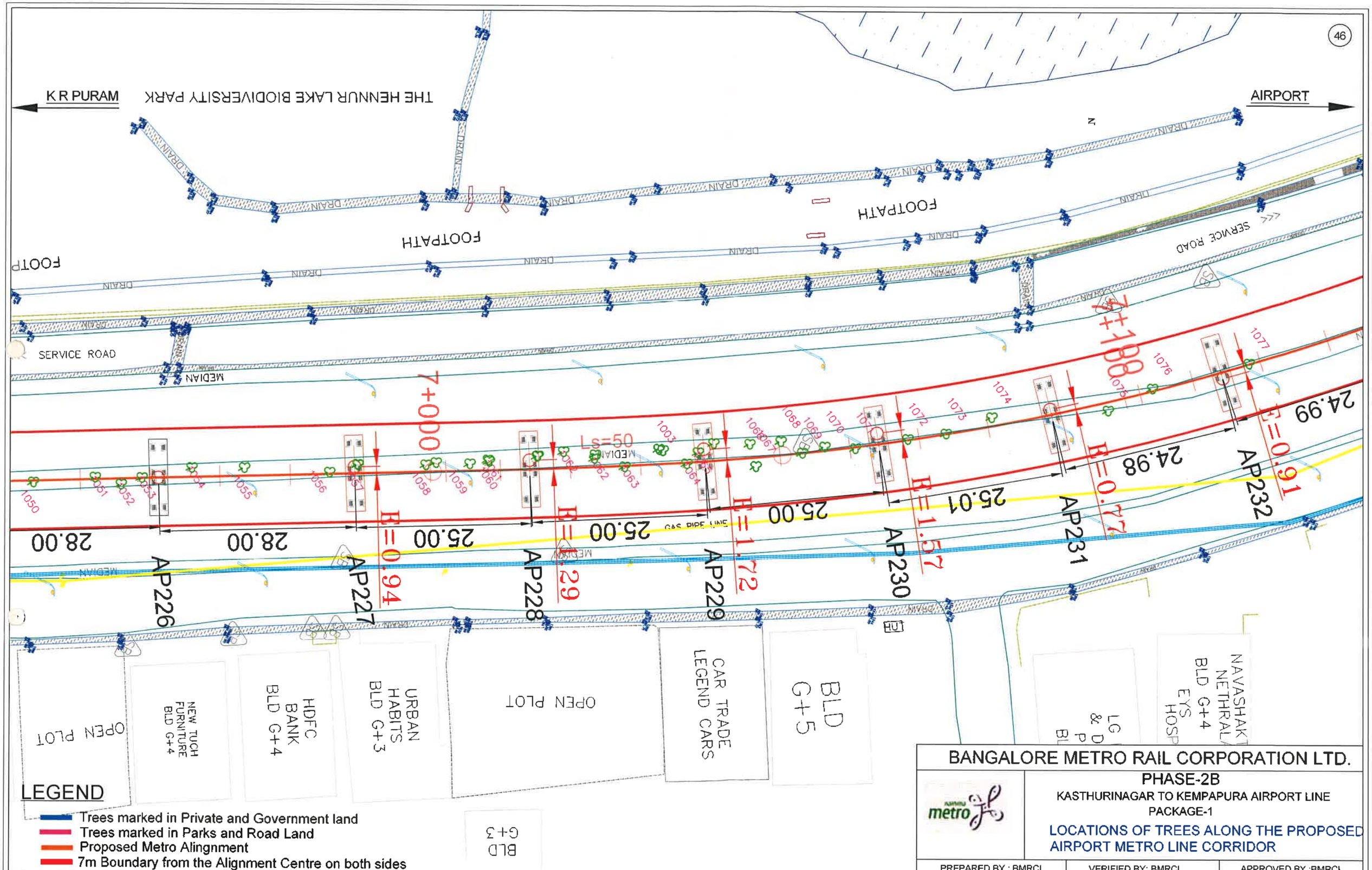

REV.NO	DESCRIPTION	DATE	REV.NO	DESCRIPTION	DATE

BANGALORE METRO RAIL CORPORATION LTD.

PHASE-2B

KASTHURINAGAR TO KEMPAPURA AIRPORT LINE

PACKAGE-1

LOCATIONS OF TREES ALONG THE PROPOSED AIRPORT METRO LINE CORRIDOR

PREPARED BY : BMRCL	VERIFIED BY: BMRCL	APPROVED BY :BMRCL
AE	AEE	CE

DRG. No.

REV: R3

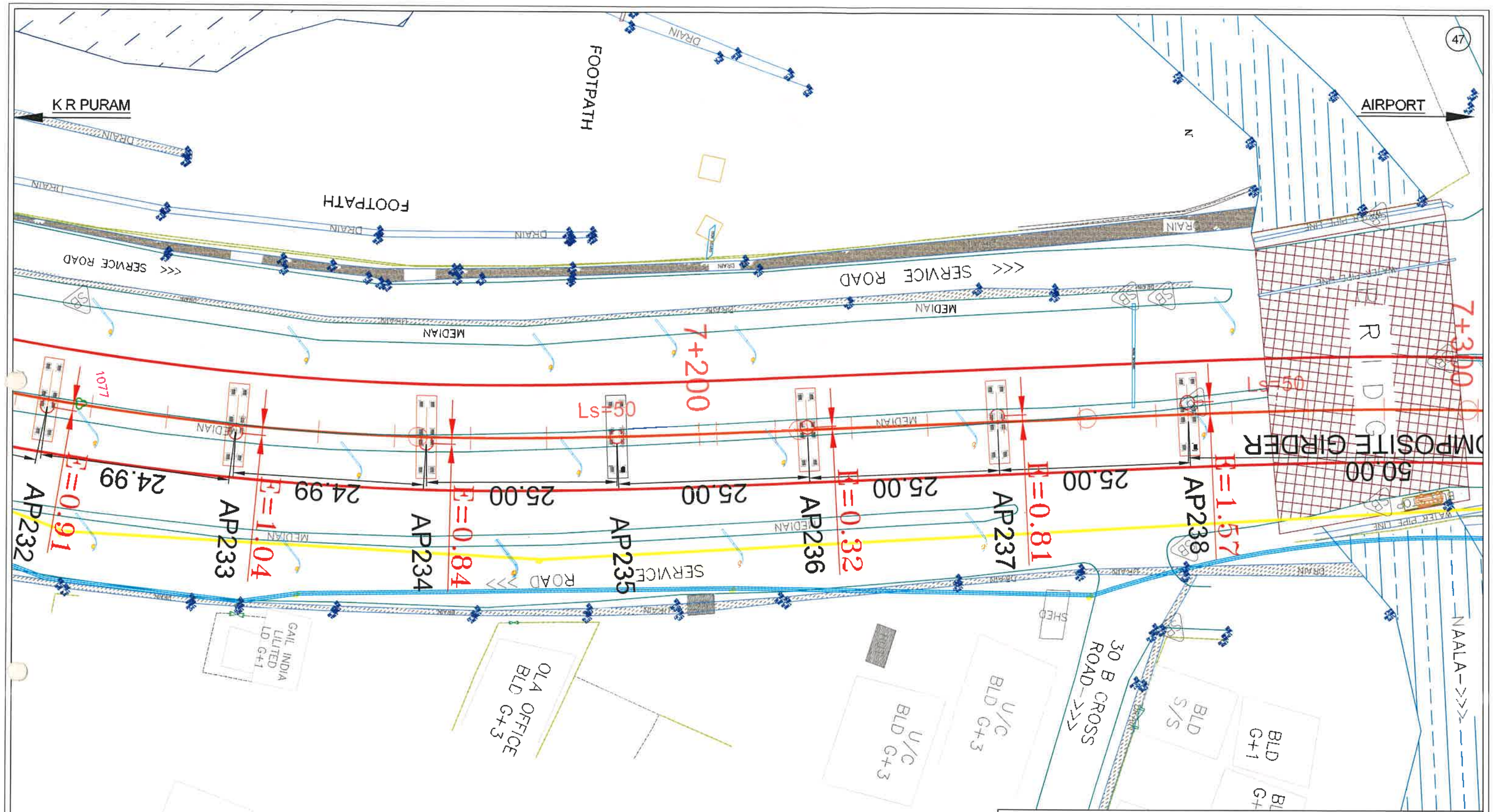

LEGEND

- Trees marked in Private and Government land
- Trees marked in Parks and Road Land
- Proposed Metro Alingnment
- 7m Boundary from the Alignment Centre on both sides

REV.NO	DESCRIPTION	DATE	REV.NO	DESCRIPTION	DATE

BANGALORE METRO RAIL CORPORATION LTD.

PHASE-2B

KASTHURINAGAR TO KEMPAPURA AIRPORT LINE

PACKAGE-1

LOCATIONS OF TREES ALONG THE PROPOSED AIRPORT METRO LINE CORRIDOR

PREPARED BY : BMRCL	VERIFIED BY: BMRCL	APPROVED BY :BMRCL
AE	AEE	CE

DRG. No.

REV: R3

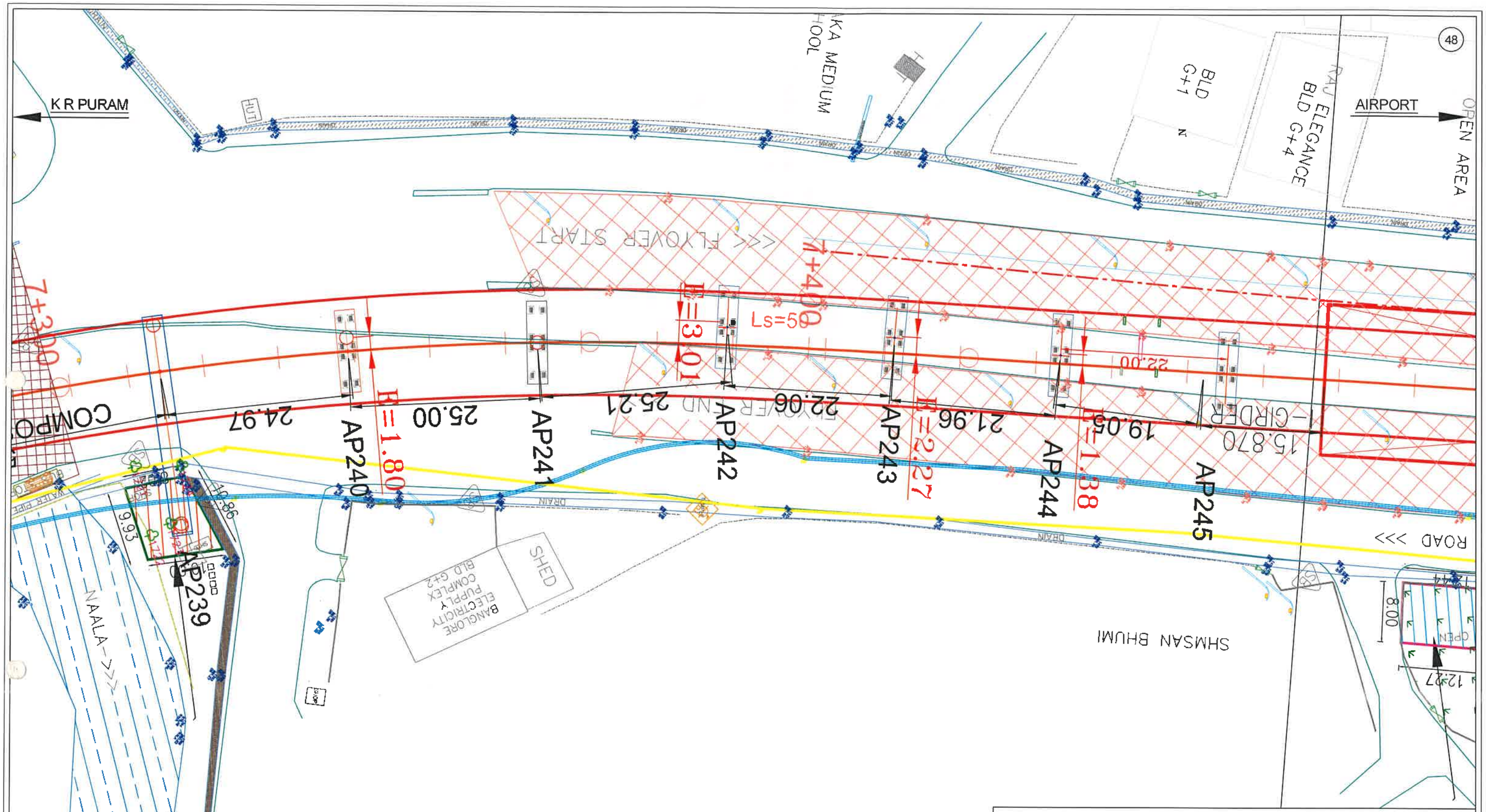

LEGEND

- Trees marked in Private and Government land
- Trees marked in Parks and Road Land
- Proposed Metro Alingnment
- 7m Boundary from the Alignment Centre on both sides

REV.NO	DESCRIPTION	DATE	REV.NO	DESCRIPTION	DATE

BANGALORE METRO RAIL CORPORATION LTD.

PHASE-2B

KASTHURINAGAR TO KEMPAPURA AIRPORT LINE
PACKAGE-1

LOCATIONS OF TREES ALONG THE PROPOSED AIRPORT METRO LINE CORRIDOR

PREPARED BY : BMRCL	VERIFIED BY: BMRCL	APPROVED BY :BMRCL
AE	AEE	CE

DRG. No.

REV: R3

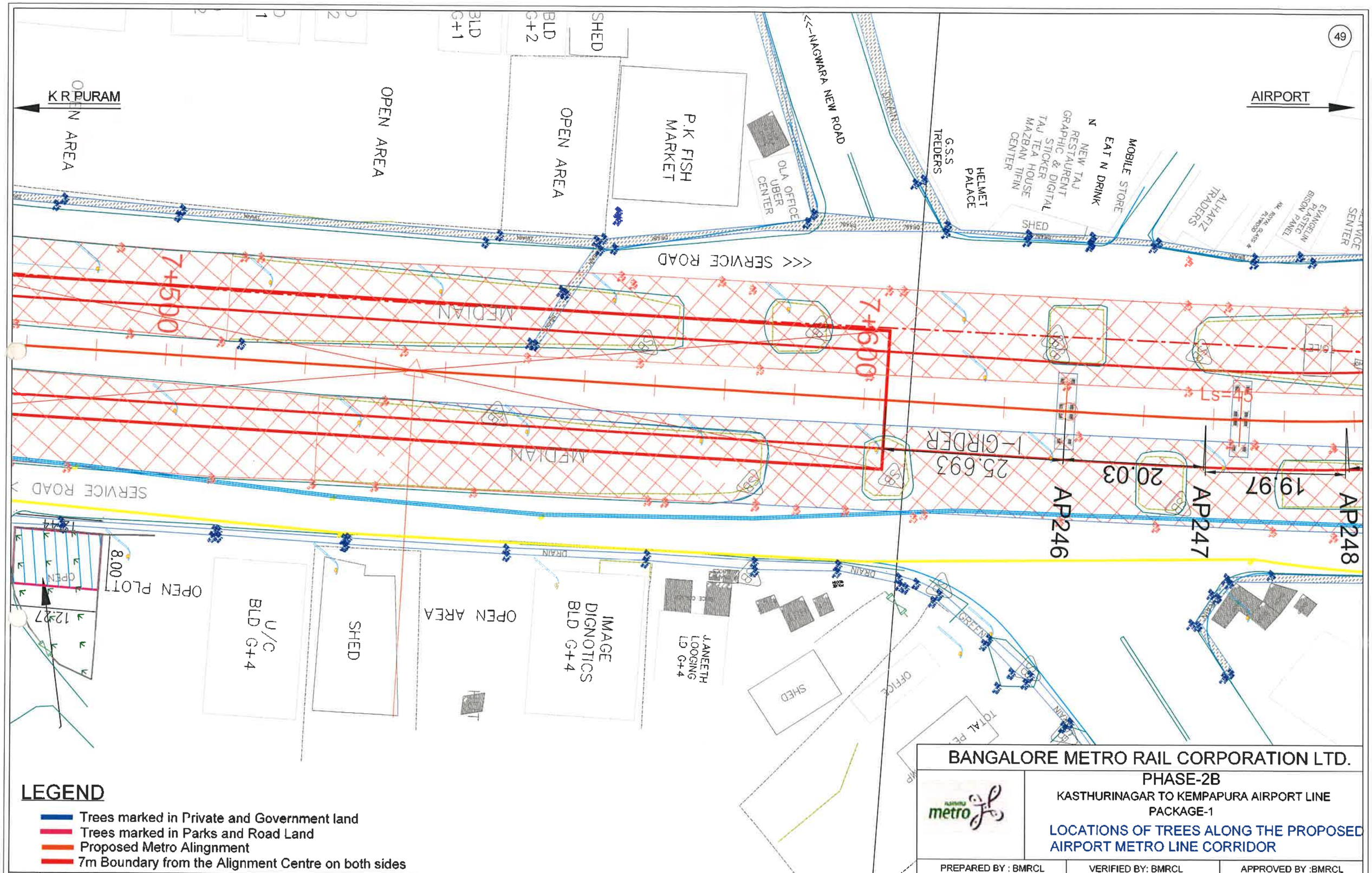

LEGEND

- Trees marked in Private and Government land
- Trees marked in Parks and Road Land
- Proposed Metro Alingnment
- 7m Boundary from the Alignment Centre on both sides

REV.NO	DESCRIPTION	DATE	REV.NO	DESCRIPTION	DATE

BANGALORE METRO RAIL CORPORATION LTD.

PHASE-2B

KASTHURINAGAR TO KEMPAPURA AIRPORT LINE
PACKAGE-1

LOCATIONS OF TREES ALONG THE PROPOSED AIRPORT METRO LINE CORRIDOR

PREPARED BY : BMRCL	VERIFIED BY: BMRCL	APPROVED BY :BMRCL
AE	AEE	CE

DRG. No.

REV: R3

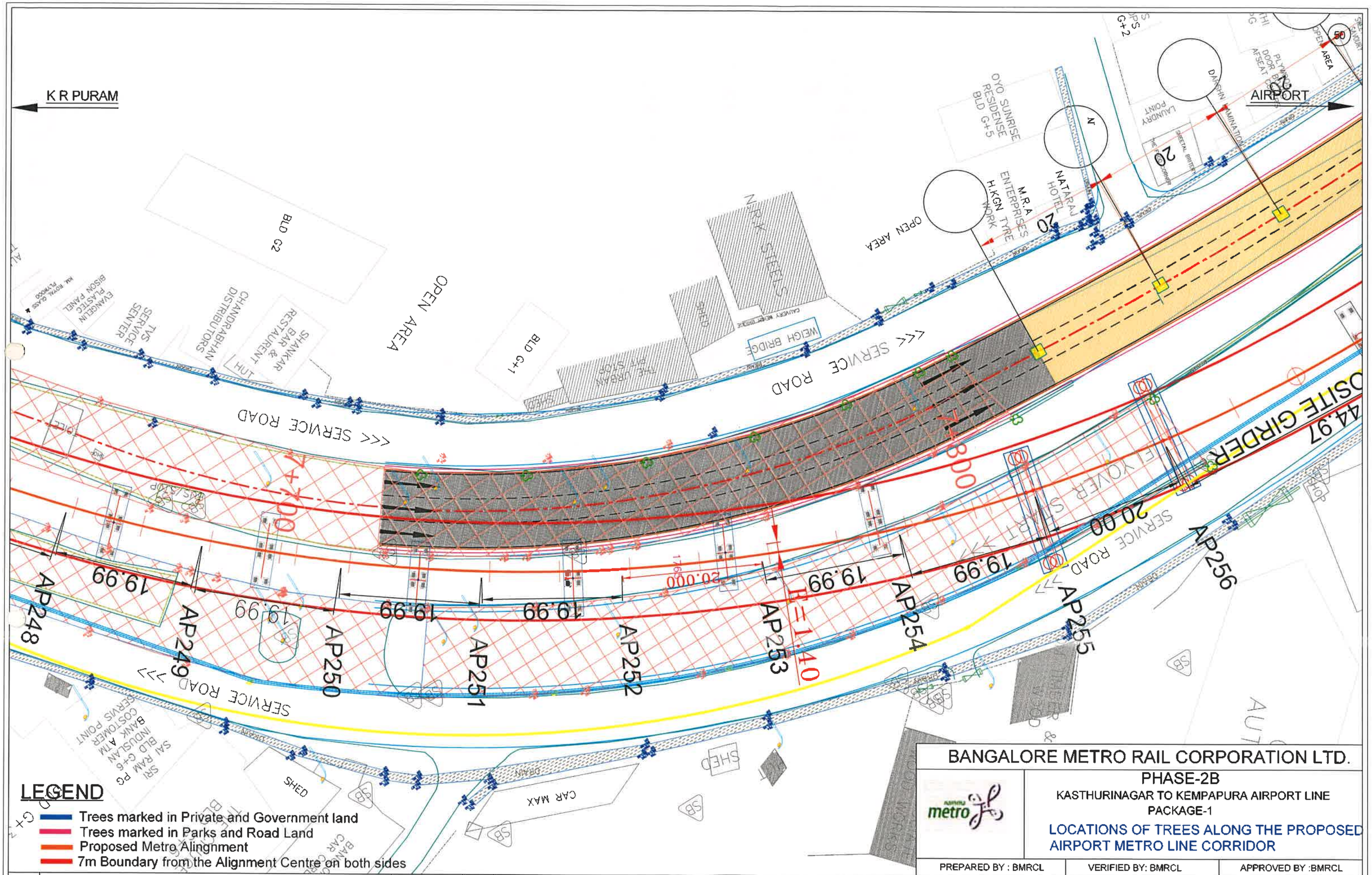

LEGEND

- Trees marked in Private and Government land
- Trees marked in Parks and Road Land
- Proposed Metro Alingnment
- 7m Boundary from the Alignment Centre on both sides

REV.NO	DESCRIPTION	DATE	REV.NO	DESCRIPTION	DATE

BANGALORE METRO RAIL CORPORATION LTD.

PHASE-2B

KASTHURINAGAR TO KEMPAPURA AIRPORT LINE

PACKAGE-1

LOCATIONS OF TREES ALONG THE PROPOSED AIRPORT METRO LINE CORRIDOR

PREPARED BY : BMRCL	VERIFIED BY: BMRCL	APPROVED BY :BMRCL
AE	AEE	CE

DRG. No.

REV: R3

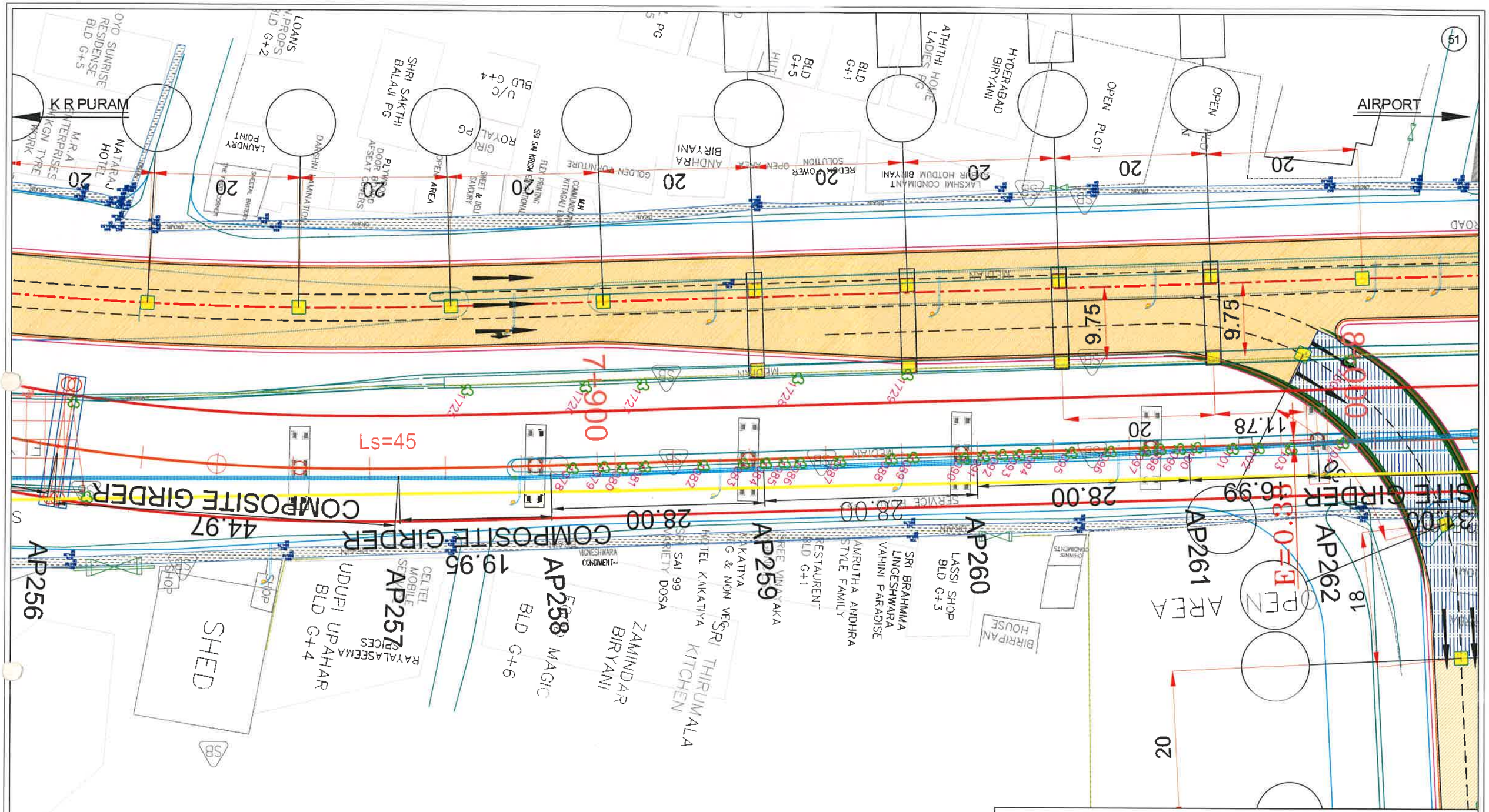

LEGEND

- Trees marked in Private and Government land
- Trees marked in Parks and Road Land
- Proposed Metro Alingnment
- 7m Boundary from the Alignment Centre on both sides

REV.NO	DESCRIPTION	DATE	REV.NO	DESCRIPTION	DATE

BANGALORE METRO RAIL CORPORATION LTD.

PHASE-2B

KASTHURINAGAR TO KEMPAPURA AIRPORT LINE

PACKAGE-1

LOCATIONS OF TREES ALONG THE PROPOSED AIRPORT METRO LINE CORRIDOR

PREPARED BY : BMRCL	VERIFIED BY: BMRCL	APPROVED BY :BMRCL
AE	AEE	CE

DRG. No. REV: R3

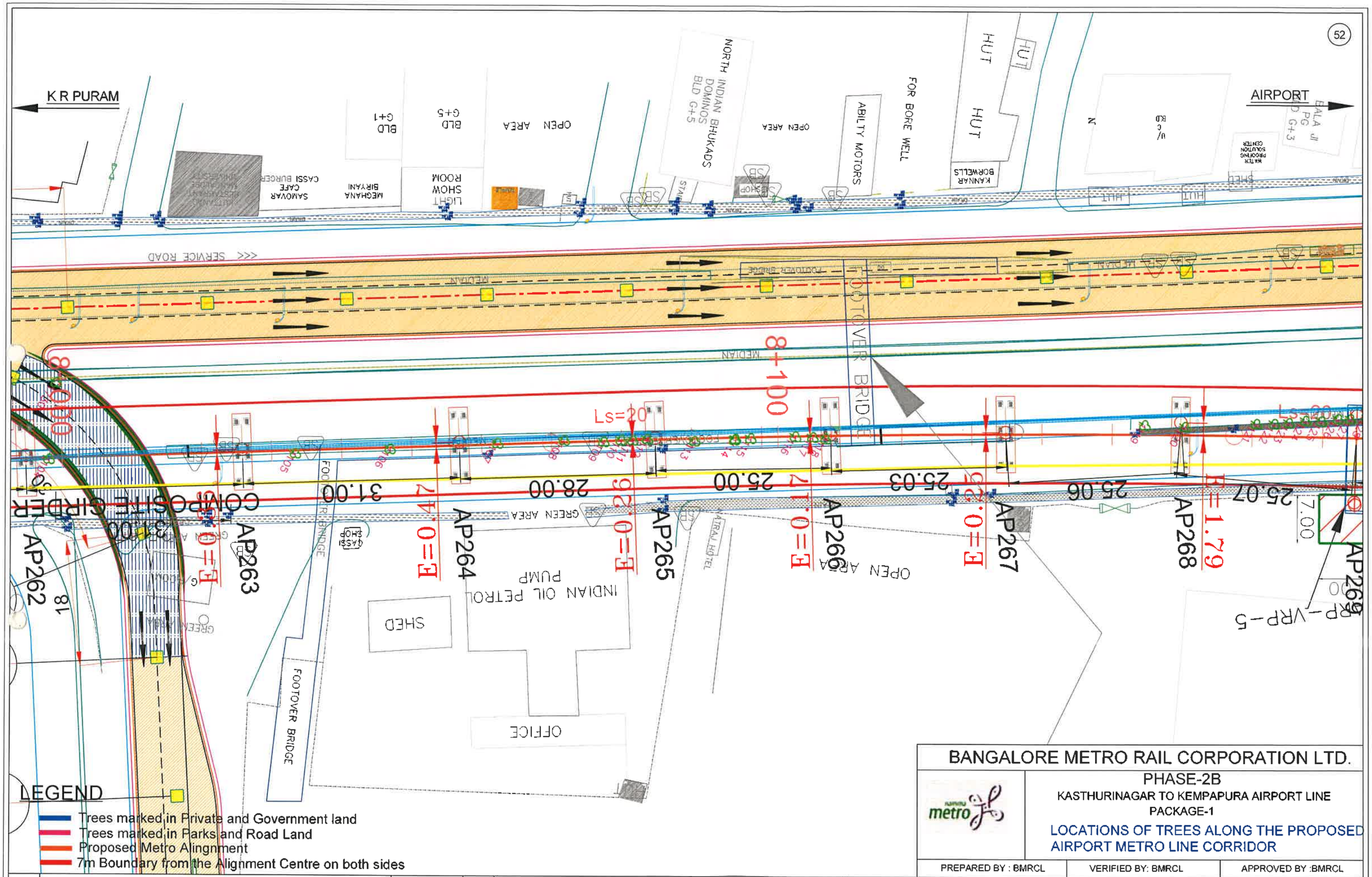

REV.NO	DESCRIPTION	DATE	REV.NO	DESCRIPTION	DATE

BANGALORE METRO RAIL CORPORATION LTD.

PHASE-2B

KASTHURINAGAR TO KEMPAPURA AIRPORT LINE

PACKAGE-1

LOCATIONS OF TREES ALONG THE PROPOSED AIRPORT METRO LINE CORRIDOR

PREPARED BY : BMRCL	VERIFIED BY: BMRCL	APPROVED BY :BMRCL
AE	AEE	CE

DRG. No.

REV: R3

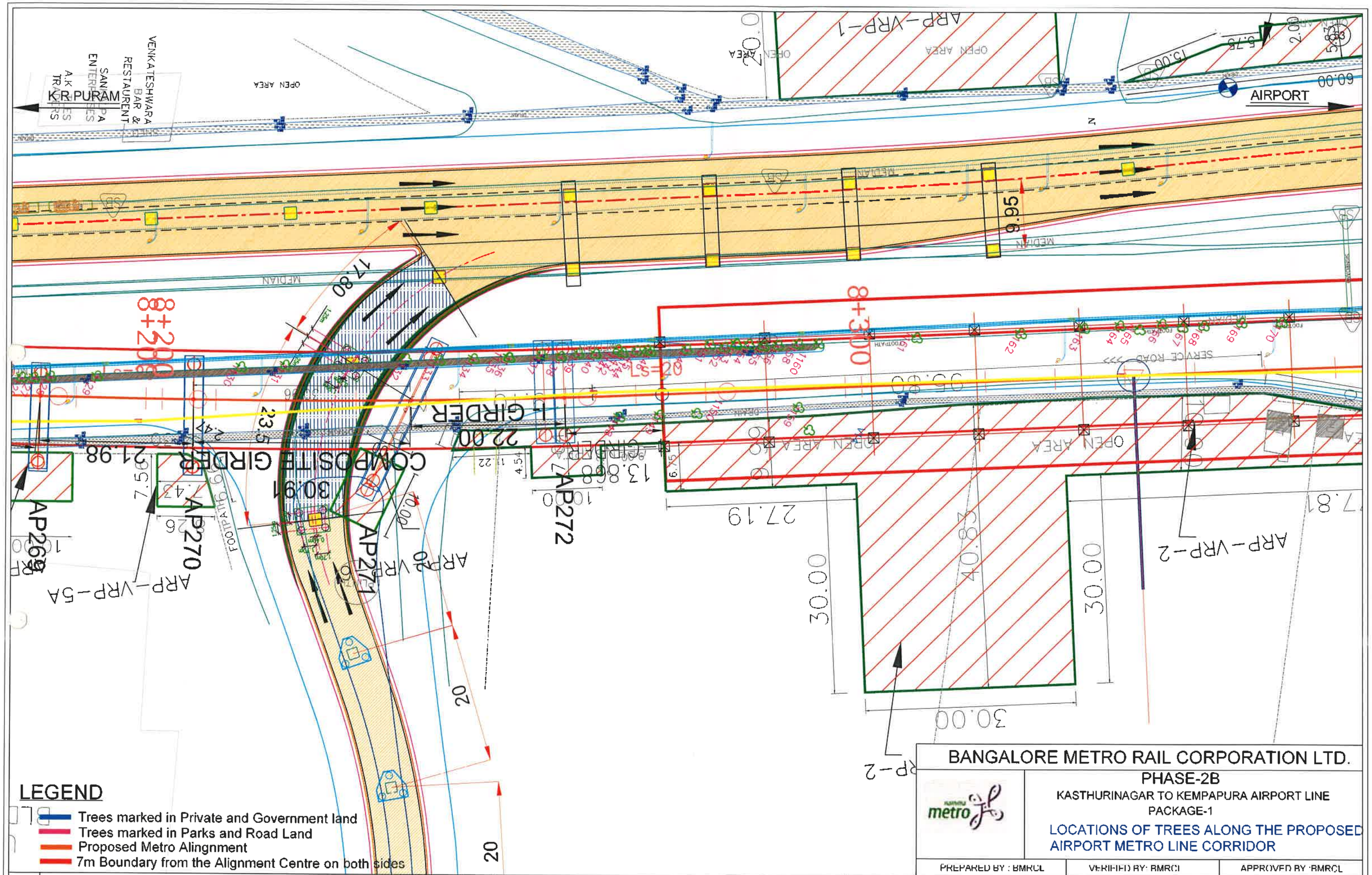

REV.NO	DESCRIPTION	DATE	REV.NO	DESCRIPTION	DATE

BANGALORE METRO RAIL CORPORATION LTD.

PHASE-2B

KASTHURINAGAR TO KEMPAPURA AIRPORT LINE

PACKAGE-1

LOCATIONS OF TREES ALONG THE PROPOSED AIRPORT METRO LINE CORRIDOR

PREPARED BY : BMRCL	VERIFIED BY: BMRCL	APPROVED BY :BMRCL
AE	AEE	CE

DRG. No.

REV: R3

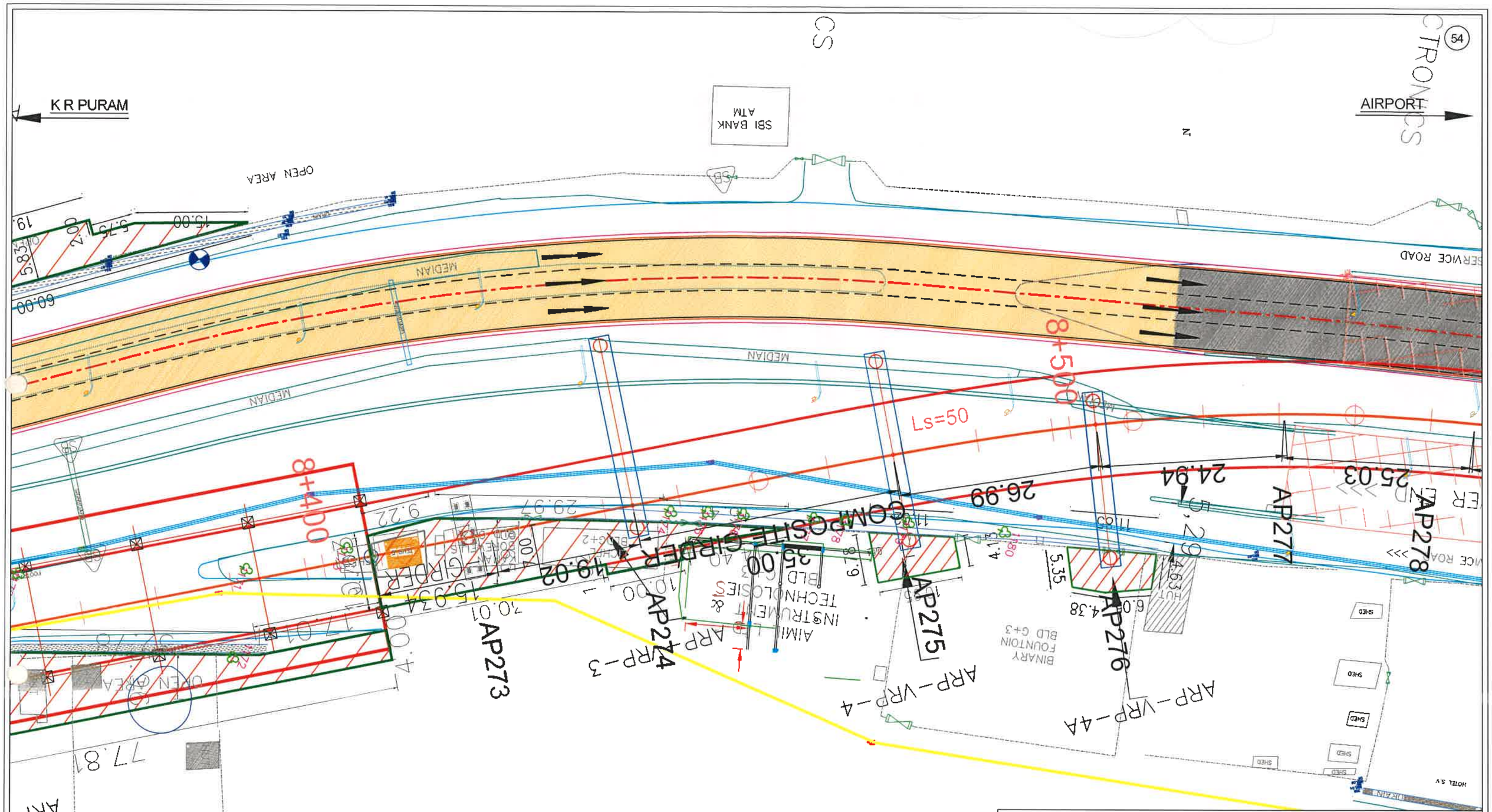

LEGEND

- Trees marked in Private and Government land
- Trees marked in Parks and Road Land
- Proposed Metro Alingnment
- 7m Boundary from the Alignment Centre on both sides

REV.NO	DESCRIPTION	DATE	REV.NO	DESCRIPTION	DATE

BANGALORE METRO RAIL CORPORATION LTD.

PHASE-2B

KASTHURINAGAR TO KEMPAPURA AIRPORT LINE PACKAGE-1

LOCATIONS OF TREES ALONG THE PROPOSED AIRPORT METRO LINE CORRIDOR

PREPARED BY : BMRCL	VERIFIED BY: BMRCL	APPROVED BY :BMRCL
AE	AEE	CE

DRG. No. REV: R3

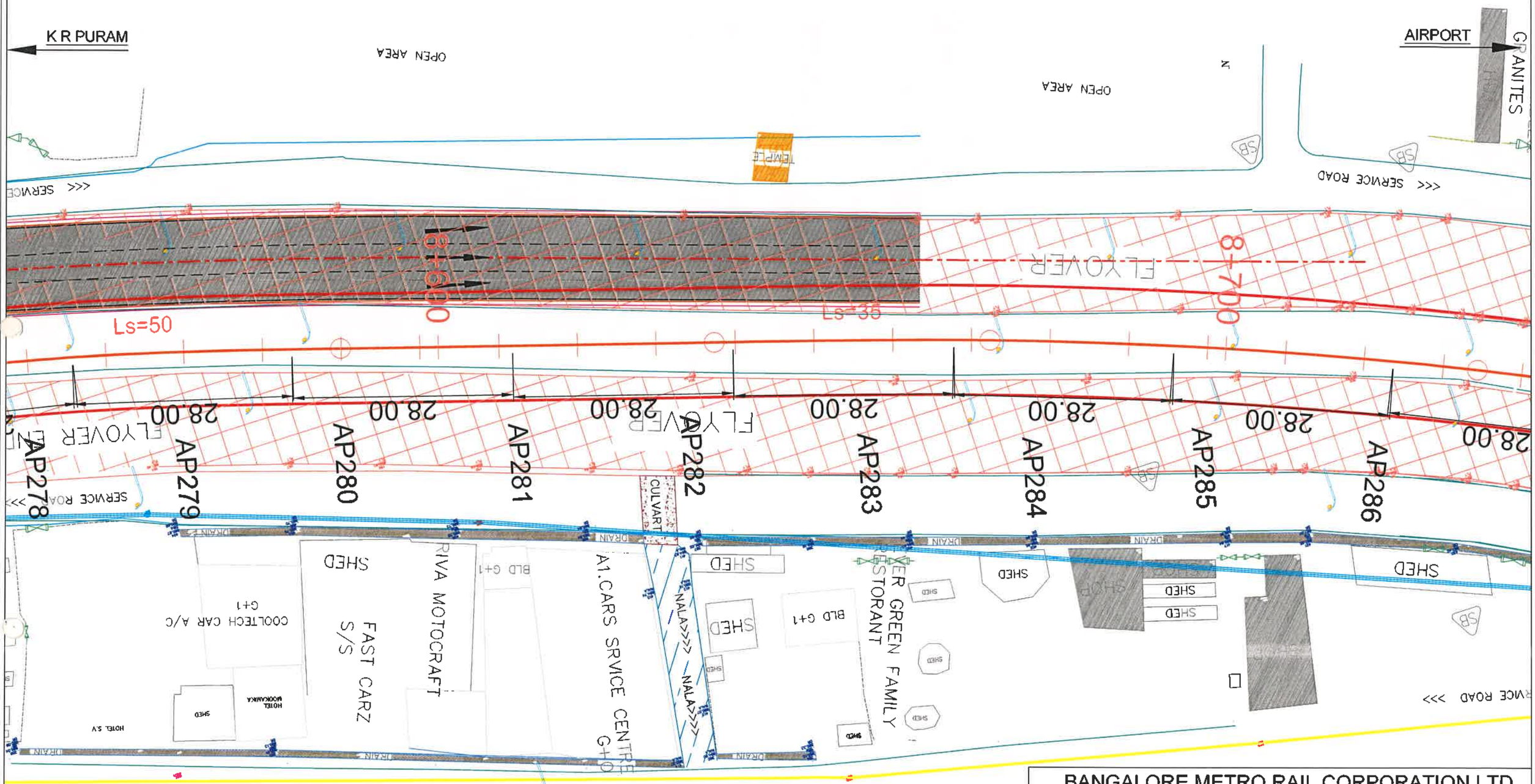

LEGEND

- Trees marked in Private and Government land
- Trees marked in Parks and Road Land
- Proposed Metro Alingnment
- 7m Boundary from the Alignment Centre on both sides

REV.NO	DESCRIPTION	DATE	REV.NO	DESCRIPTION	DATE

BANGALORE METRO RAIL CORPORATION LTD.

PHASE-2B

KASTHURINAGAR TO KEMPAPURA AIRPORT LINE
PACKAGE-1

LOCATIONS OF TREES ALONG THE PROPOSED AIRPORT METRO LINE CORRIDOR

PREPARED BY : BMRCL	VERIFIED BY: BMRCL	APPROVED BY :BMRCL
AE	AEE	CE

DRG. No.

REV: R3

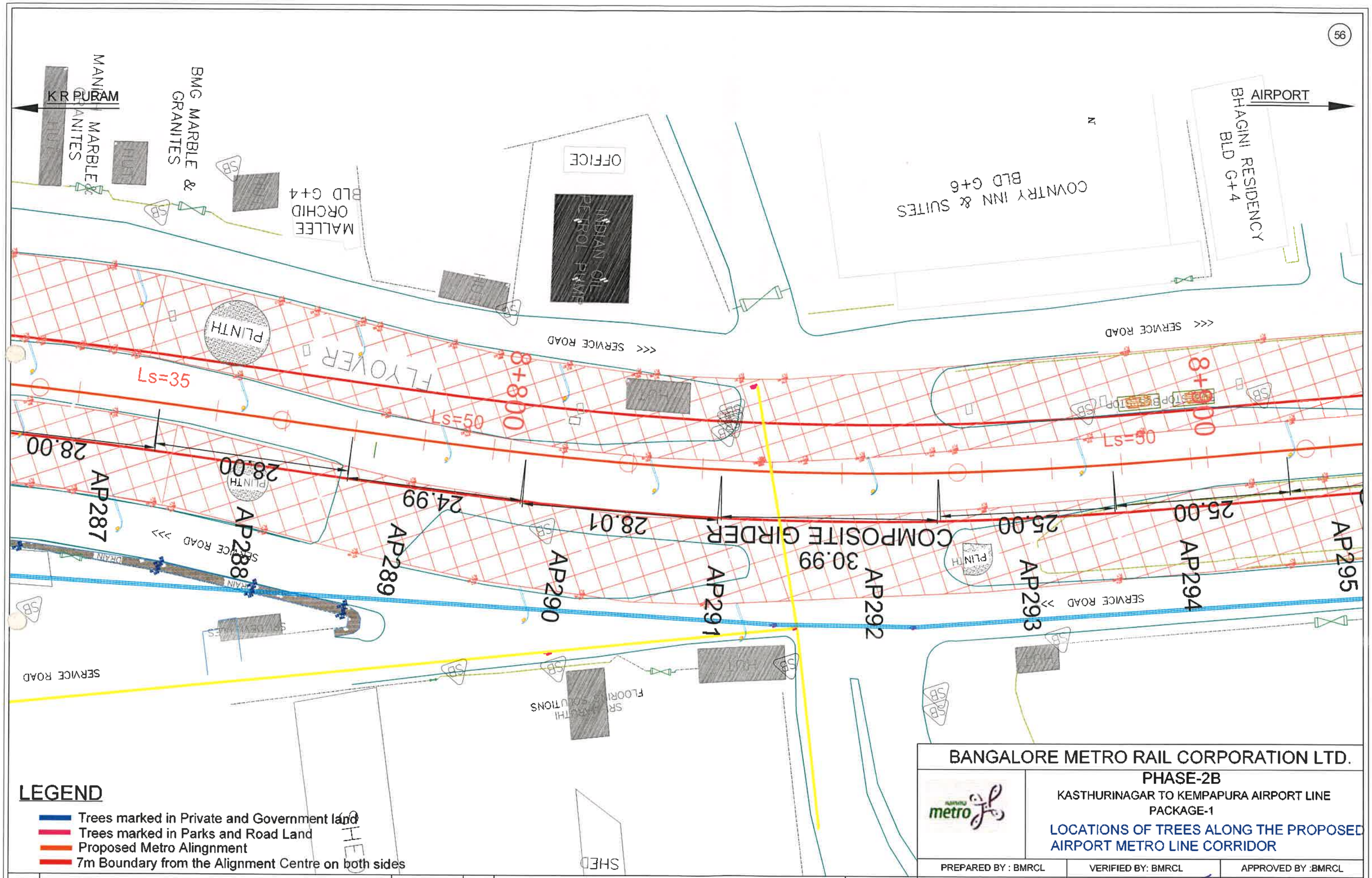

LEGEND

- Trees marked in Private and Government land
- Trees marked in Parks and Road Land
- Proposed Metro Alingnment
- 7m Boundary from the Alignment Centre on both sides

REV.NO	DESCRIPTION	DATE	REV.NO	DESCRIPTION	DATE

BANGALORE METRO RAIL CORPORATION LTD.

PHASE-2B

KASTHURINAGAR TO KEMPAPURA AIRPORT LINE PACKAGE-1

LOCATIONS OF TREES ALONG THE PROPOSED AIRPORT METRO LINE CORRIDOR

PREPARED BY : BMRCL	VERIFIED BY: BMRCL	APPROVED BY :BMRCL
AE	AEE	CE

DRG. No. REV: R3

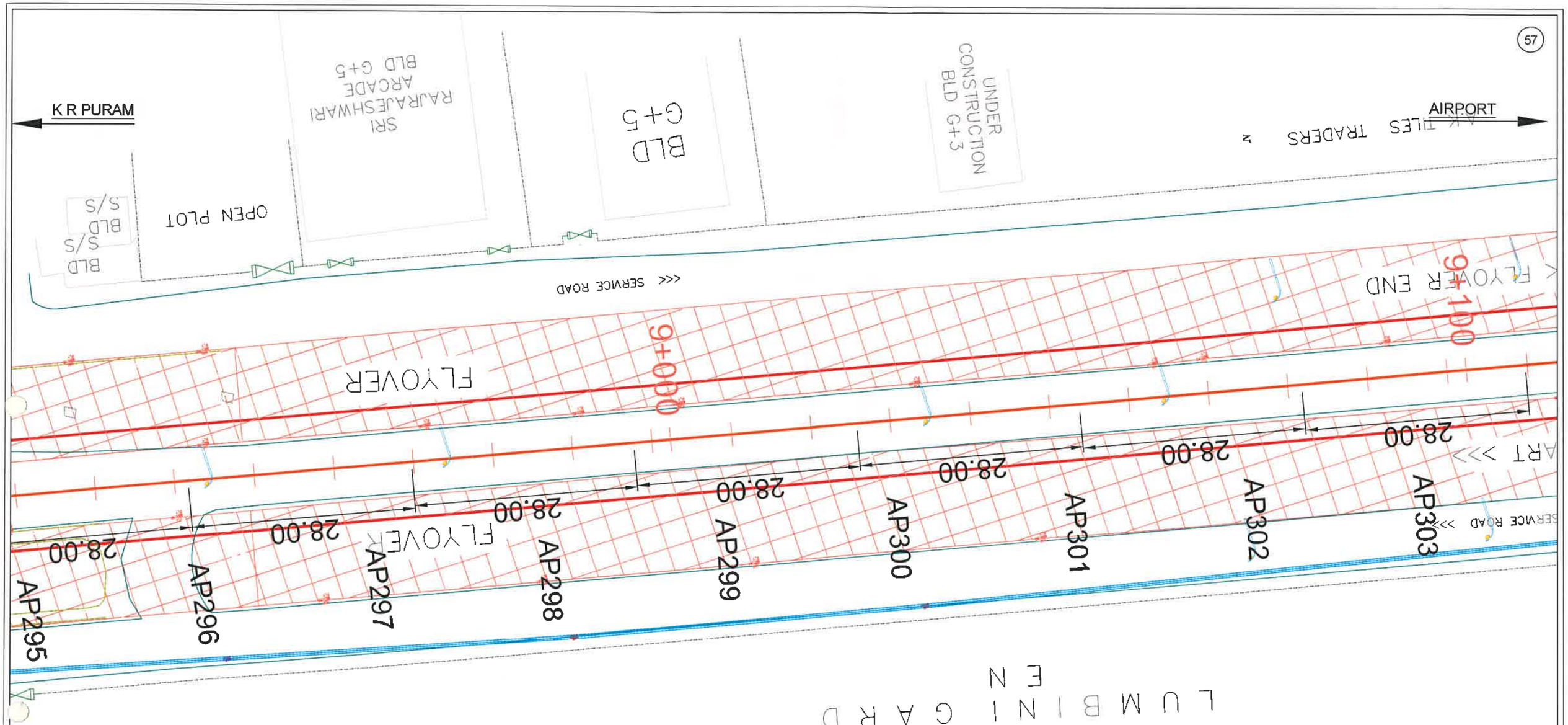

LEGEND

- Trees marked in Private and Government land
- Trees marked in Parks and Road Land
- Proposed Metro Alingnment
- 7m Boundary from the Alignment Centre on both sides

REV.NO	DESCRIPTION	DATE	REV NO	DESCRIPTION	DATE

BANGALORE METRO RAIL CORPORATION LTD.

PHASE-2B

KASTHURINAGAR TO KEMPAPURA AIRPORT LINE PACKAGE-1

LOCATIONS OF TREES ALONG THE PROPOSED AIRPORT METRO LINE CORRIDOR

PREPARED BY : BMRCL	VERIFIED BY: BMRCL	APPROVED BY :BMRCL
AE	AEE	CE

DRG. No.

REV: R3

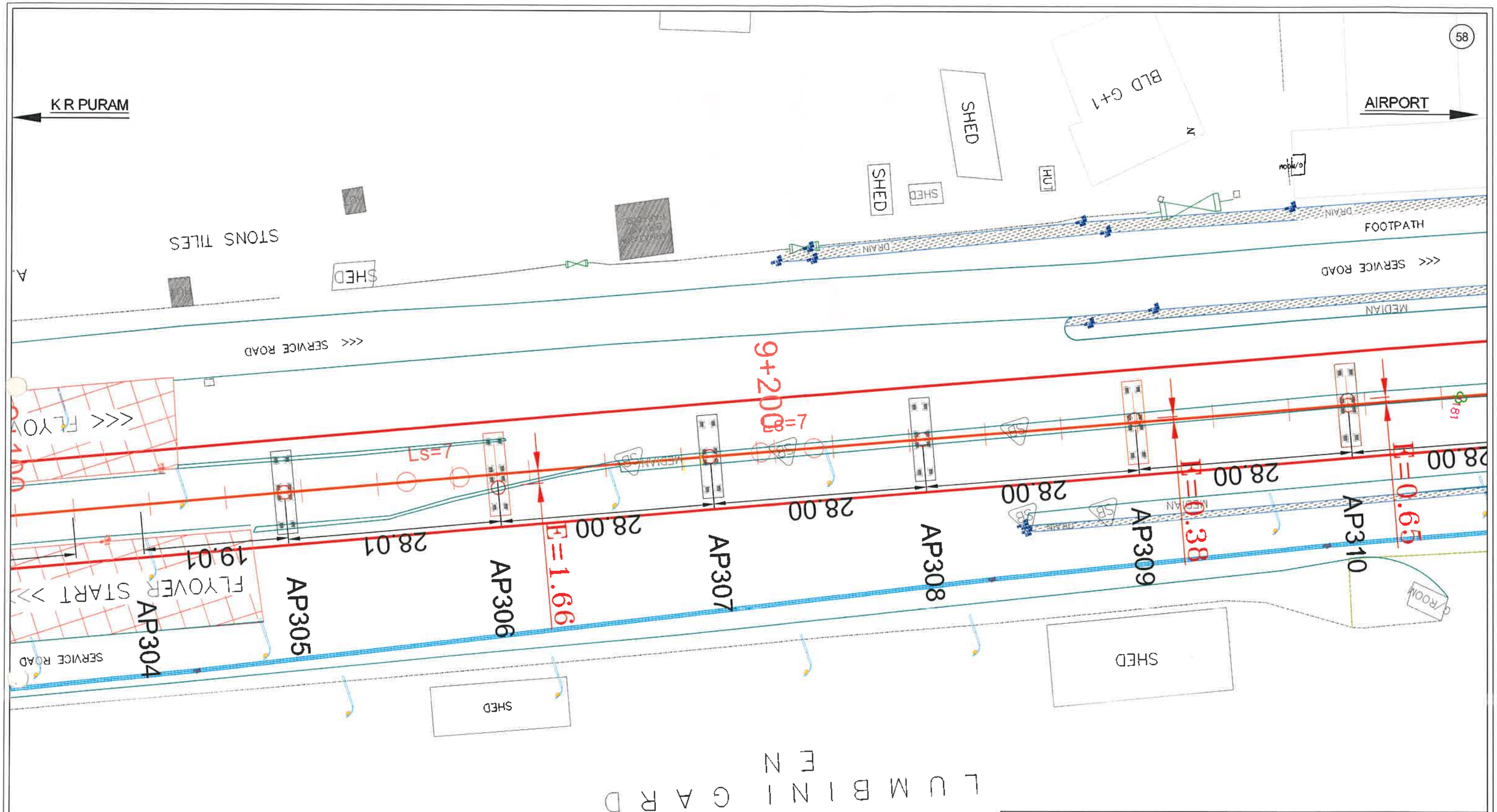

LEGEND

- Trees marked in Private and Government land
- Trees marked in Parks and Road Land
- Proposed Metro Alingnment
- 7m Boundary from the Alignment Centre on both sides

REV.NO	DESCRIPTION	DATE	REV.NO	DESCRIPTION	DATE

BANGALORE METRO RAIL CORPORATION LTD.

PHASE-2B

KASTHURINAGAR TO KEMPAPURA AIRPORT LINE
PACKAGE-1

LOCATIONS OF TREES ALONG THE PROPOSED AIRPORT METRO LINE CORRIDOR

PREPARED BY : BMRCL	VERIFIED BY: BMRCL	APPROVED BY :BMRCL
AE	AEE	CE

DRG. No. | REV: R3

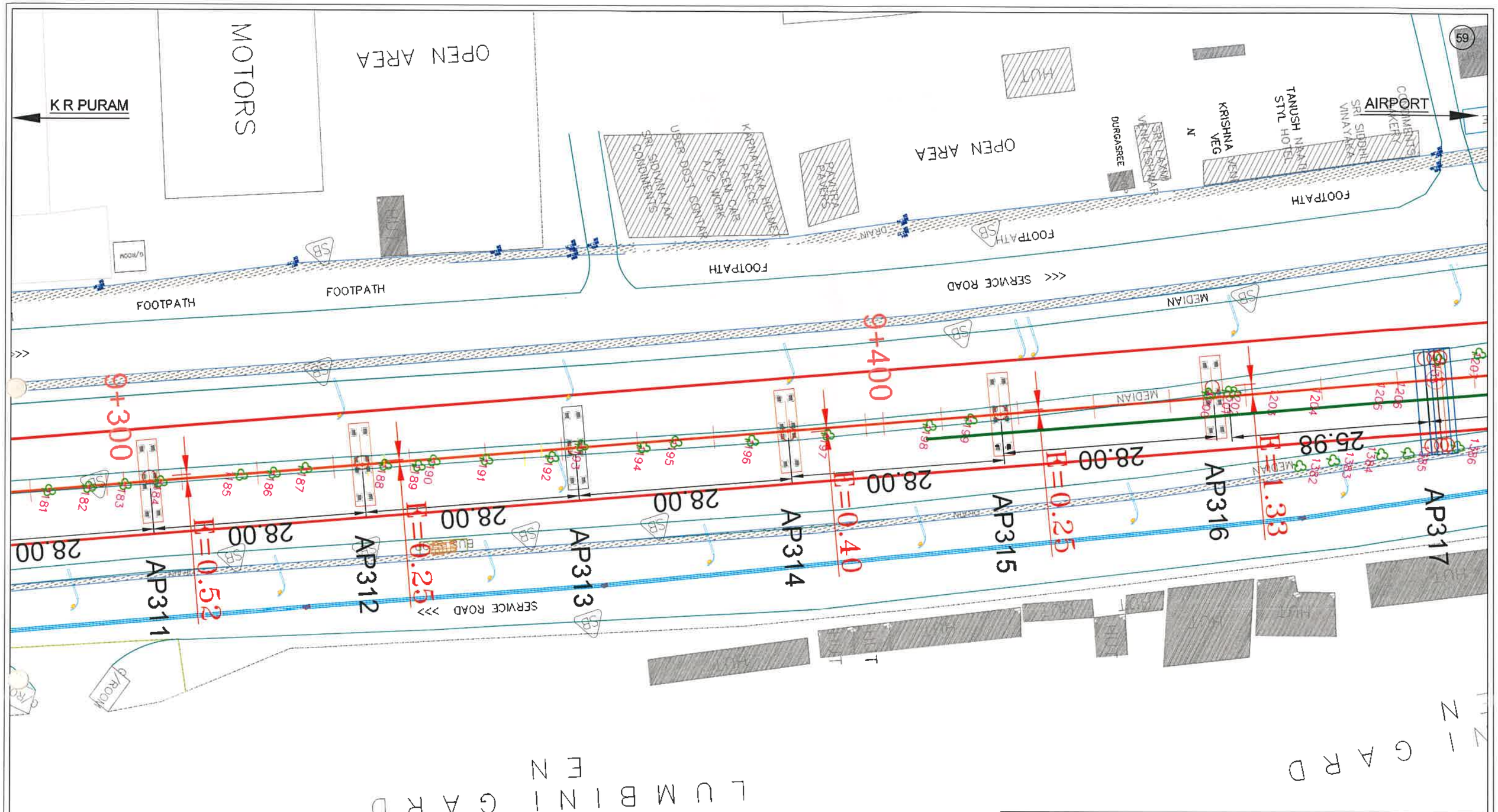

LEGEND

- Trees marked in Private and Government land
- Trees marked in Parks and Road Land
- Proposed Metro Alingnment
- 7m Boundary from the Alignment Centre on both sides

REV.NO	DESCRIPTION	DATE	REV.NO	DESCRIPTION	DATE

BANGALORE METRO RAIL CORPORATION LTD.

PHASE-2B

KASTHURINAGAR TO KEMPAPURA AIRPORT LINE PACKAGE-1

LOCATIONS OF TREES ALONG THE PROPOSED AIRPORT METRO LINE CORRIDOR

PREPARED BY : BMRCL	VERIFIED BY: BMRCL	APPROVED BY :BMRCL
AE	AEE	CE

DRG. No. REV: R3

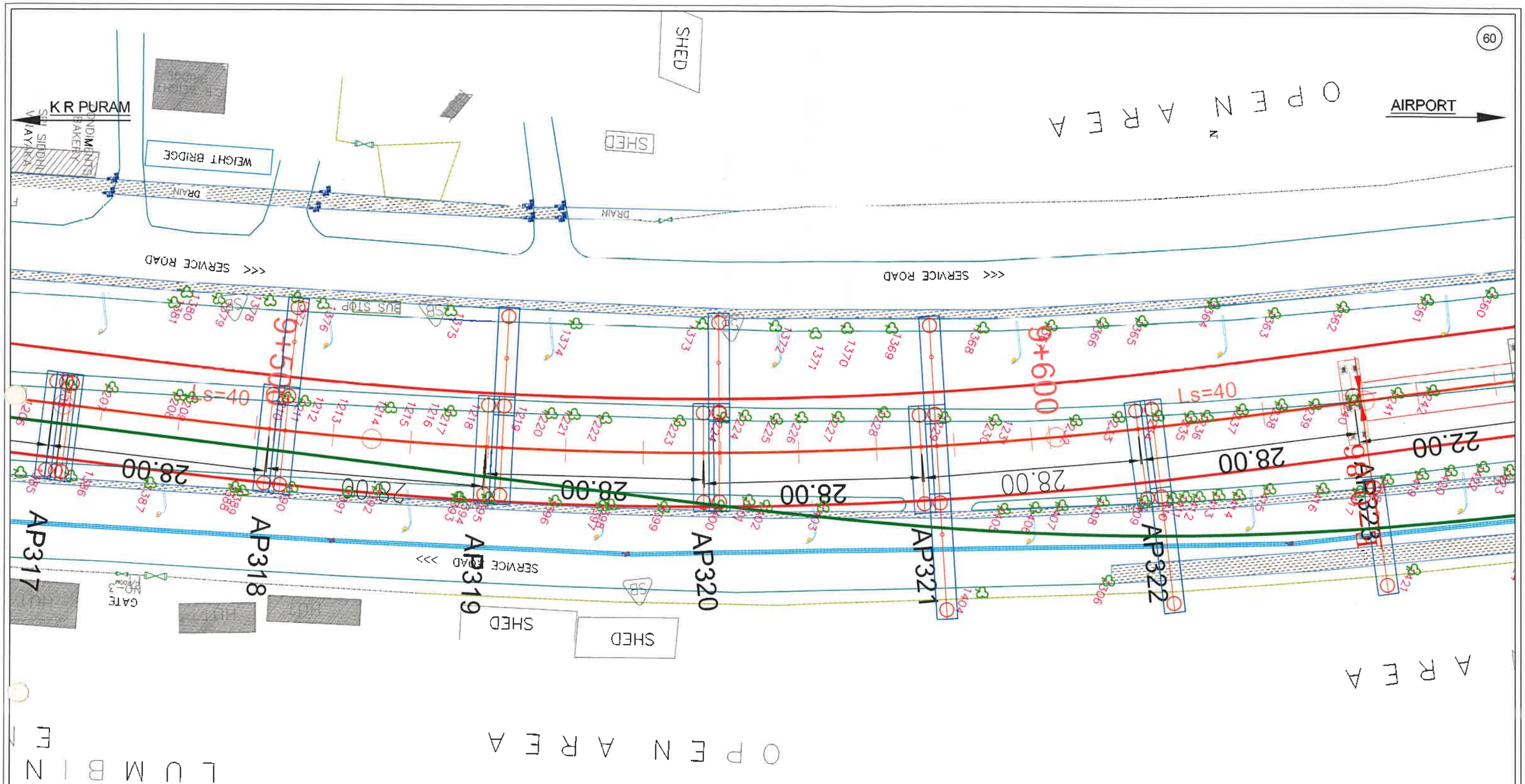

LEGEND

- Trees marked in Private and Government land
- Trees marked in Parks and Road Land
- Proposed Metro Alingnment
- 7m Boundary from the Alignment Centre on both sides

REV.NO	DESCRIPTION	DATE	REV.NO	DESCRIPTION	DATE

BANGALORE METRO RAIL CORPORATION LTD.

PHASE-2B

KASTHURINAGAR TO KEMPAPURA AIRPORT LINE

PACKAGE-1

LOCATIONS OF TREES ALONG THE PROPOSED AIRPORT METRO LINE CORRIDOR

PREPARED BY : BMRCL	VERIFIED BY: BMRCL	APPROVED BY :BMRCL
AE	AEE	CE

DRG. No. REV: R3

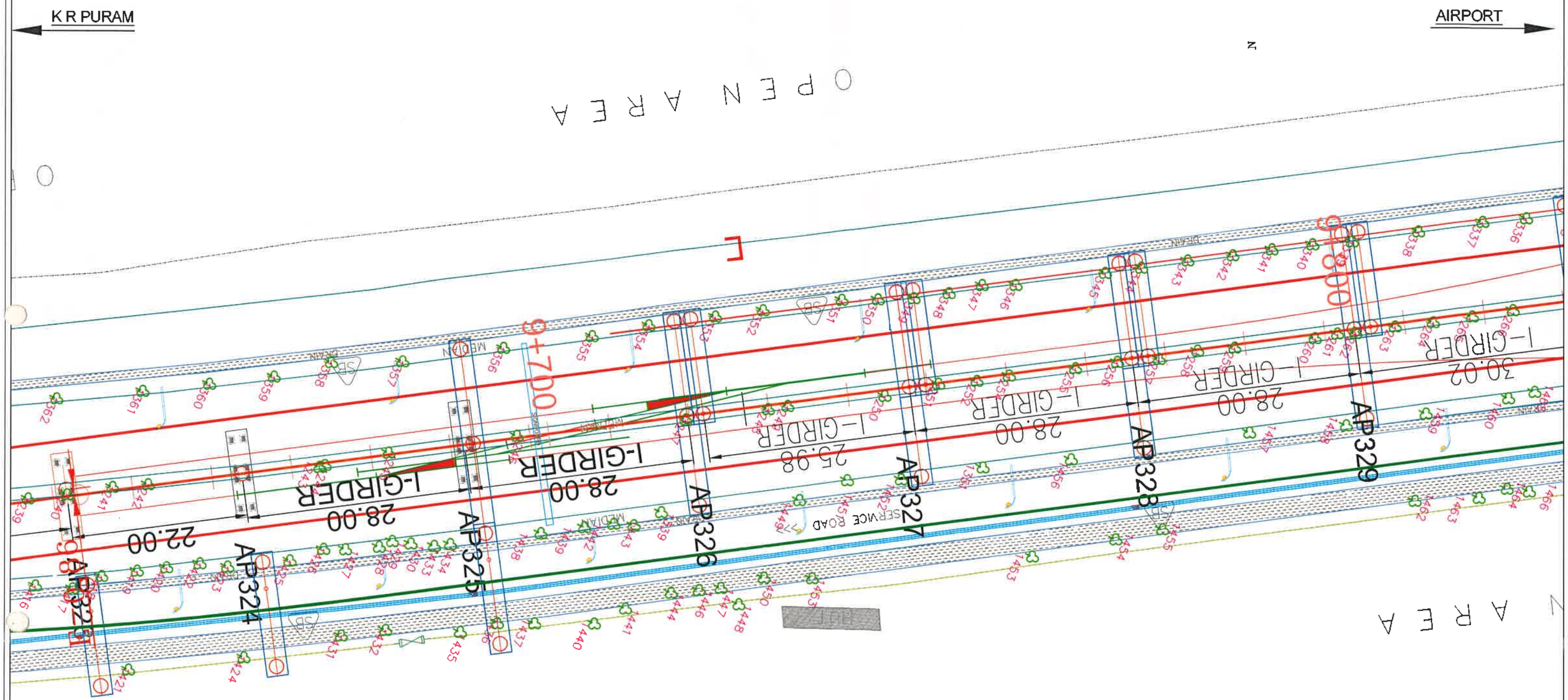

LEGEND

- Trees marked in Private and Government land
- Trees marked in Parks and Road Land
- Proposed Metro Alingnment
- 7m Boundary from the Alignment Centre on both sides

REV.NO	DESCRIPTION	DATE	REV.NO	DESCRIPTION	DATE

BANGALORE METRO RAIL CORPORATION LTD.

PHASE-2B

KASTHURINAGAR TO KEMPAPURA AIRPORT LINE PACKAGE-1

LOCATIONS OF TREES ALONG THE PROPOSED AIRPORT METRO LINE CORRIDOR

PREPARED BY : BMRCL	VERIFIED BY: BMRCL	APPROVED BY :BMRCL
AE	AEE	CE

DRG. No. REV: R3

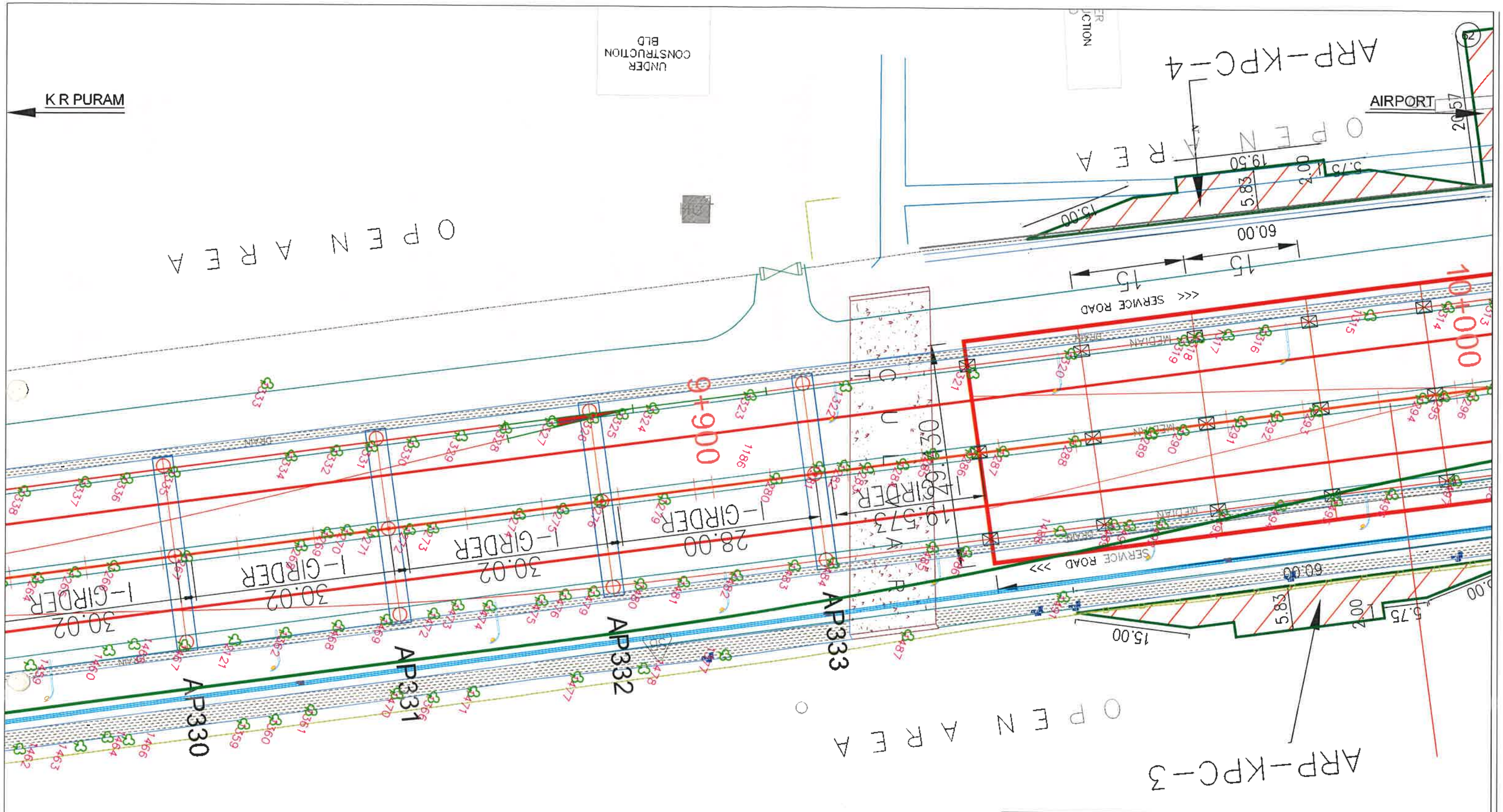

LEGEND

- Trees marked in Private and Government land
- Trees marked in Parks and Road Land
- Proposed Metro Alingnment
- 7m Boundary from the Alignment Centre on both sides

REV.NO	DESCRIPTION	DATE	REV.NO	DESCRIPTION	DATE

BANGALORE METRO RAIL CORPORATION LTD.

PHASE-2B

KASTHURINAGAR TO KEMPAPURA AIRPORT LINE
PACKAGE-1

LOCATIONS OF TREES ALONG THE PROPOSED AIRPORT METRO LINE CORRIDOR

PREPARED BY : BMRCL	VERIFIED BY: BMRCL	APPROVED BY :BMRCL
AE	AEE	CE

DRG. No.

REV: R3

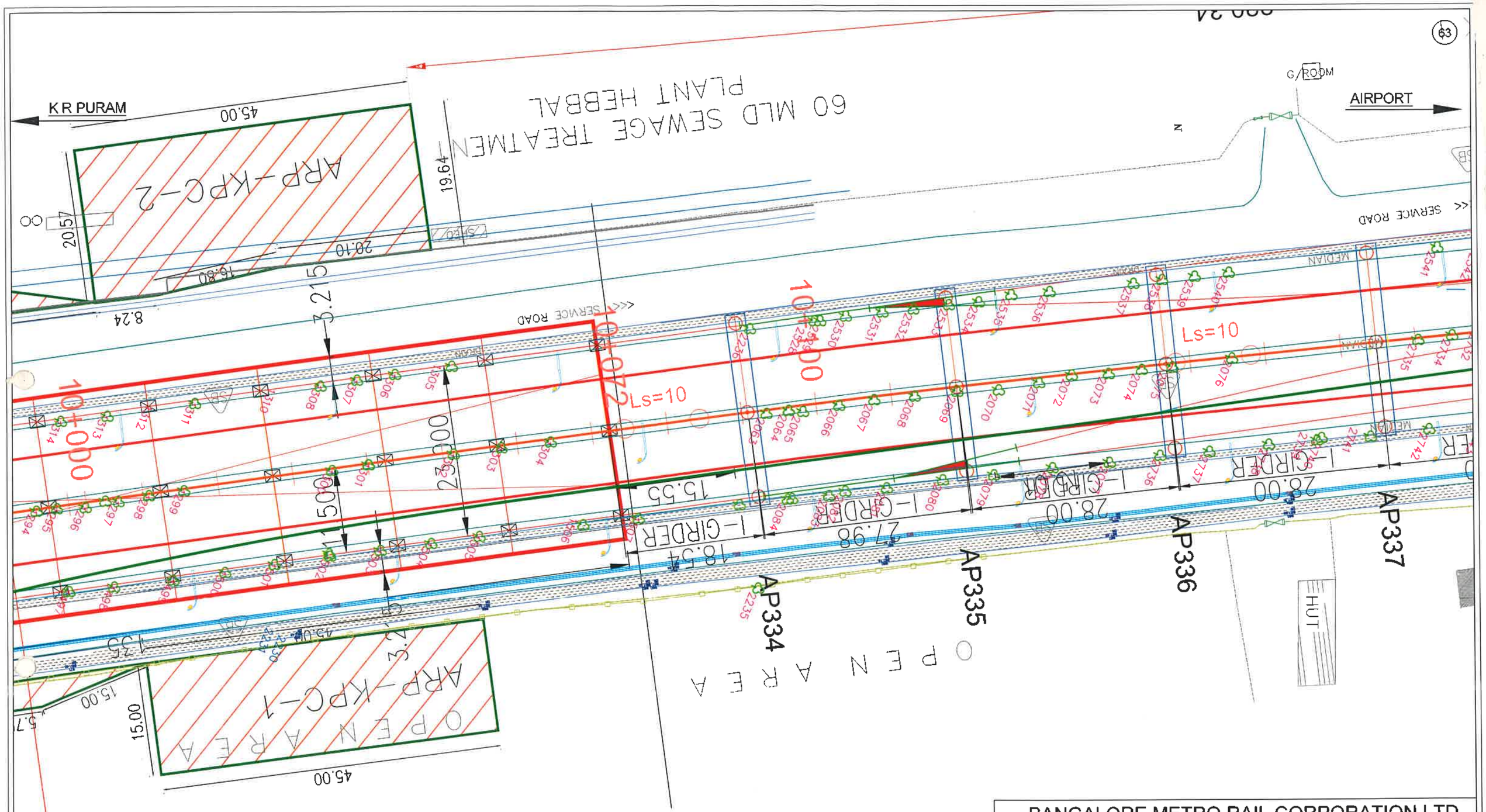

LEGEND

- Trees marked in Private and Government land
- Trees marked in Parks and Road Land
- Proposed Metro Alingnment
- 7m Boundary from the Alignment Centre on both sides

REV.NO	DESCRIPTION	DATE	REV.NO	DESCRIPTION	DATE

BANGALORE METRO RAIL CORPORATION LTD.

PHASE-2B

KASTHURINAGAR TO KEMPAPURA AIRPORT LINE

PACKAGE-1

LOCATIONS OF TREES ALONG THE PROPOSED AIRPORT METRO LINE CORRIDOR.

PREPARED BY : BMRCL	VERIFIED BY: BMRCL	APPROVED BY :BMRCL
AE	AEE	CE

DRG. No.

REV: R3